

# State Lands Commission Lease Agreement:

No. 9597

## Quarterly Report

September 2024

Pursuant to Section 2.4 of Special Provisions, State Land Lease Agreement 9597 (Lease), please find the hydrologic data presented on the attached hydrographs for wells, piezometers, and flumes covered under the Lease. Historical data, when available, are included in each hydrograph.

This quarterly report includes data collected through September 2024.

Data presented in this report are **subject to update resulting from QA/QC process**. Any wells omitted no longer exist or are not monitored for various reasons.

For any questions or comments, please feel free to contact Mr. Dustin Fischer via email at [dustin.fischer@ladwp.com](mailto:dustin.fischer@ladwp.com) or by phone at (213) 367-2131.

Please note that:

With the Brine pool flooding, monitoring at some locations is on hold.

Parcel 34 shallow continues to have no readings after December 2023.

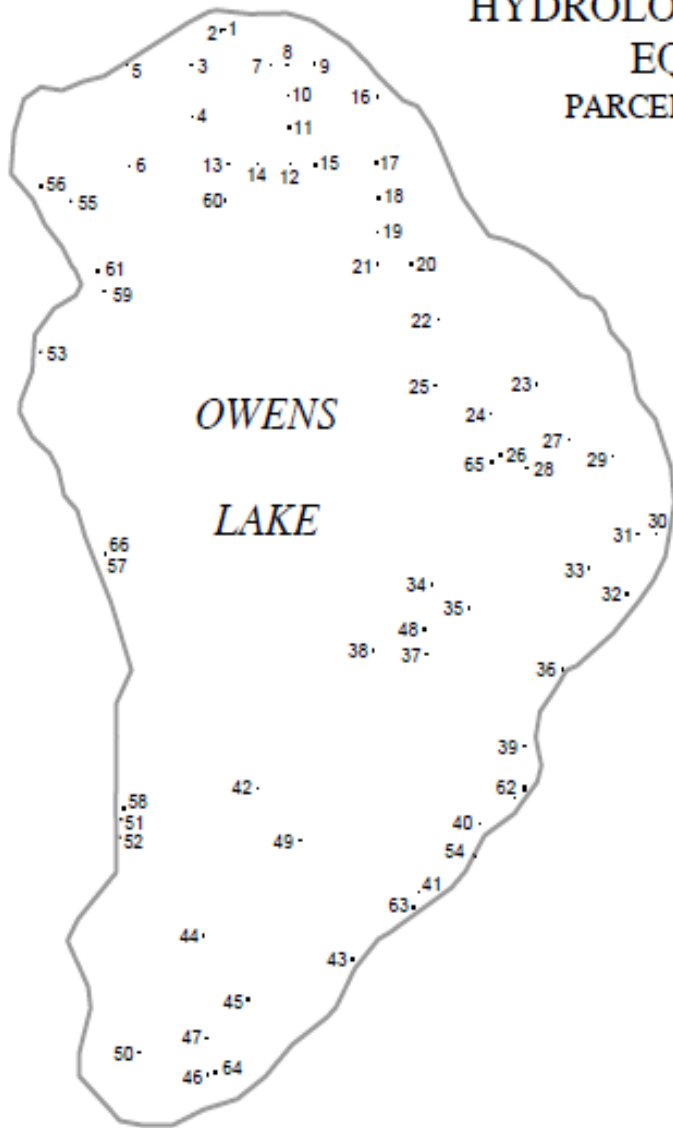
Parcel 41 shallow continues to have no readings after June 2023.

Parcel 45 continues to have no readings after December 2022.

NO SCALE

SITE

HYDROLOGIC MONITORING  
EQUIPMENT  
PARCEL 1 thru PARCEL 66



**Exhibit B**  
A 2045  
LADWP  
GENERAL LEASE-  
PUBLIC AGENCY USE  
INYO COUNTY



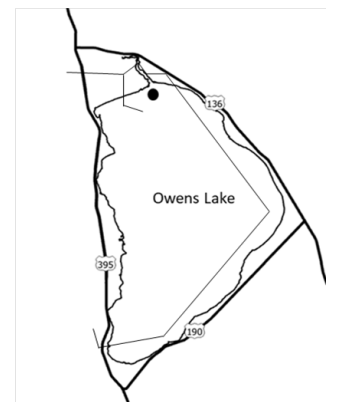
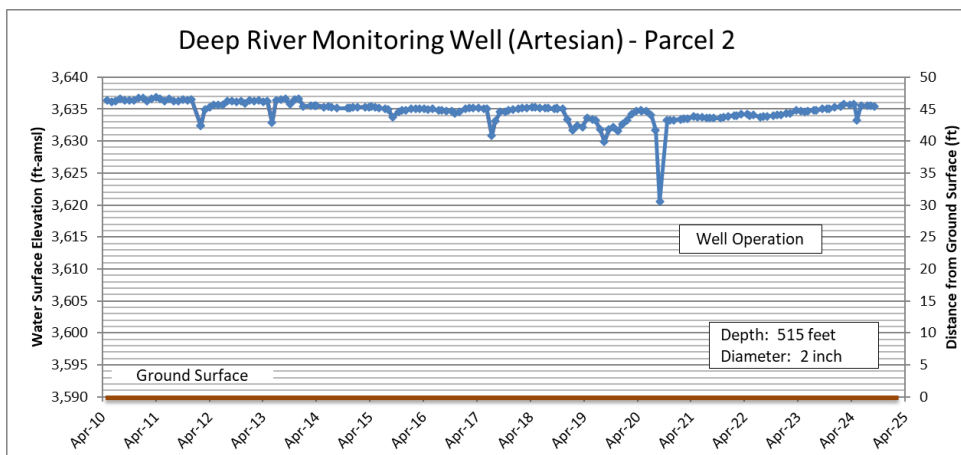
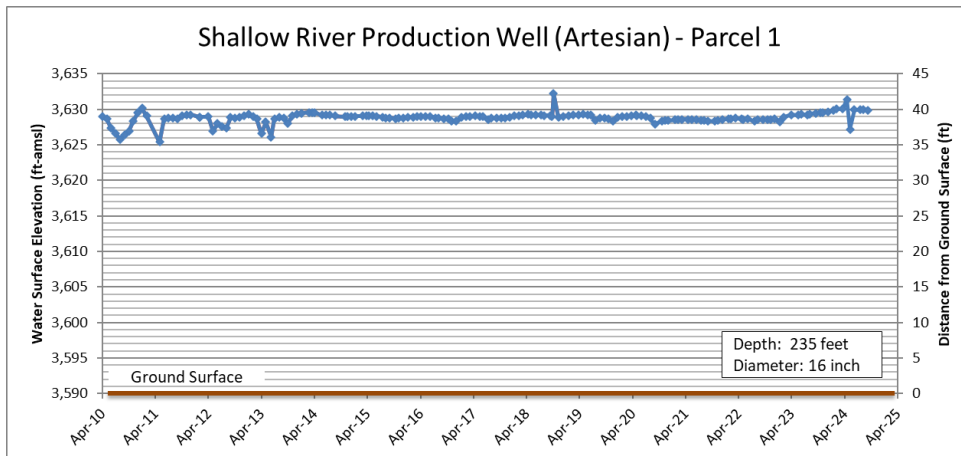
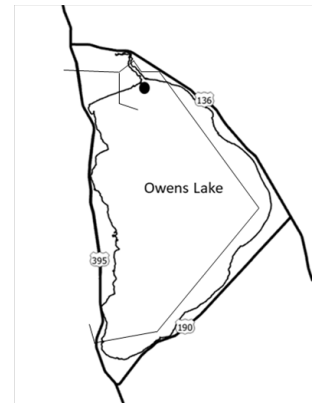
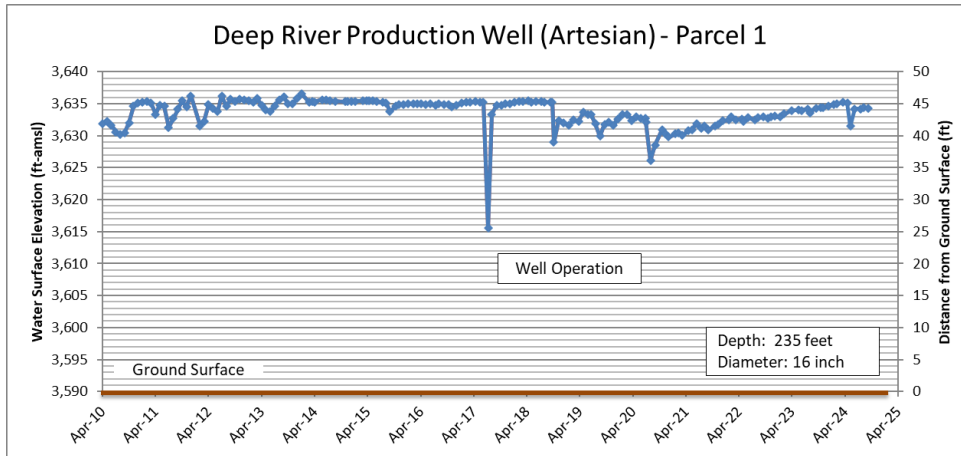
This Exhibit is solely for purposes of generally defining the lease premises, is based on unverified information provided by the Lessee or other parties and is not intended to be, nor shall it be construed as, a waiver or limitation of any State interest in the subject or any other property.

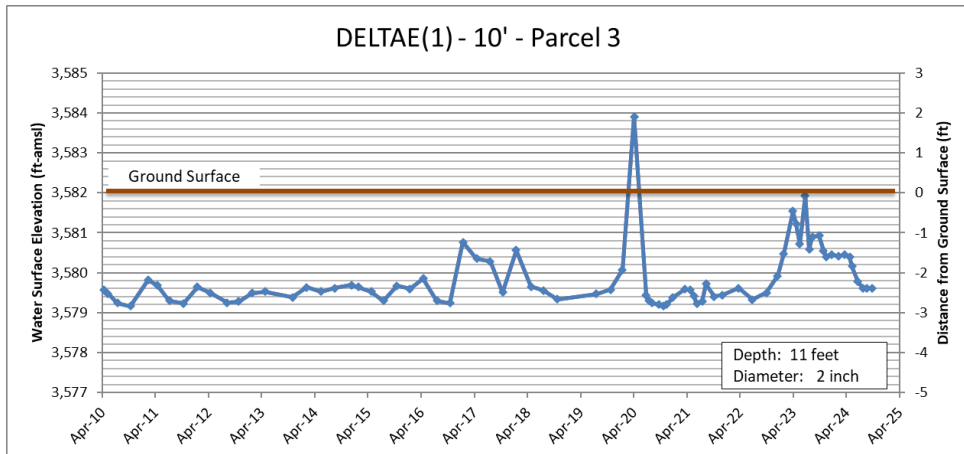
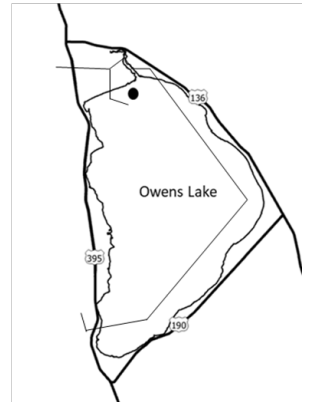
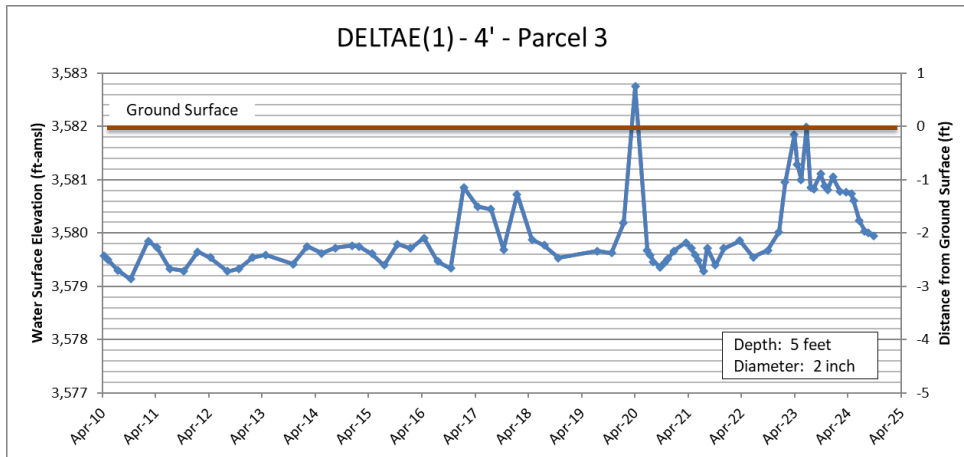
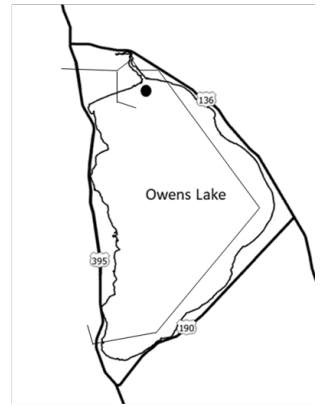
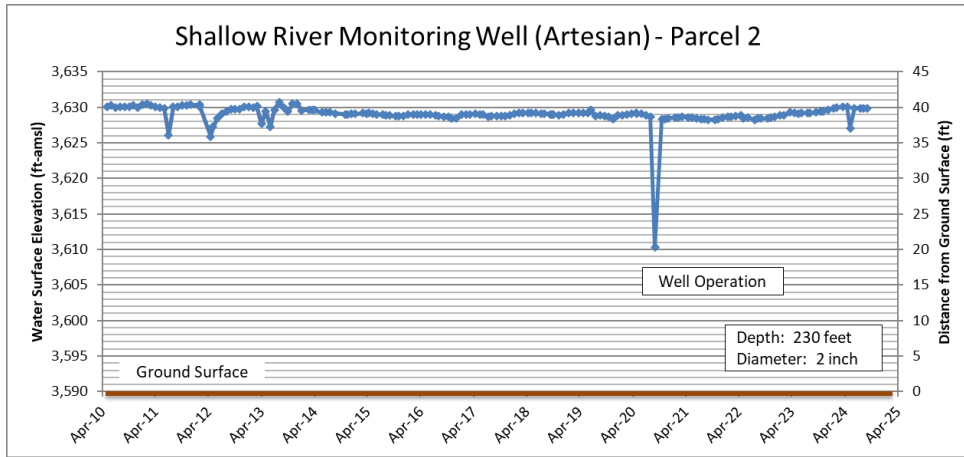
TT 02/06/19

\*Parcels where LADWP no longer monitors: 18 to 24 and 27

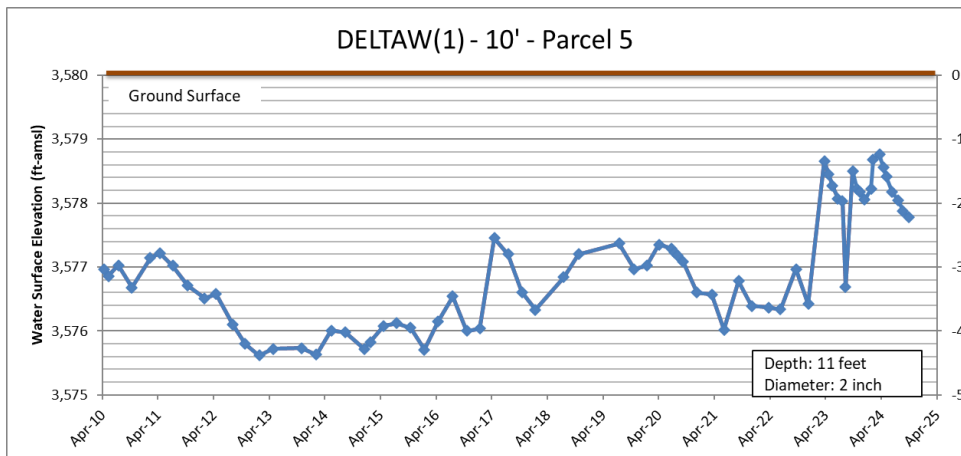
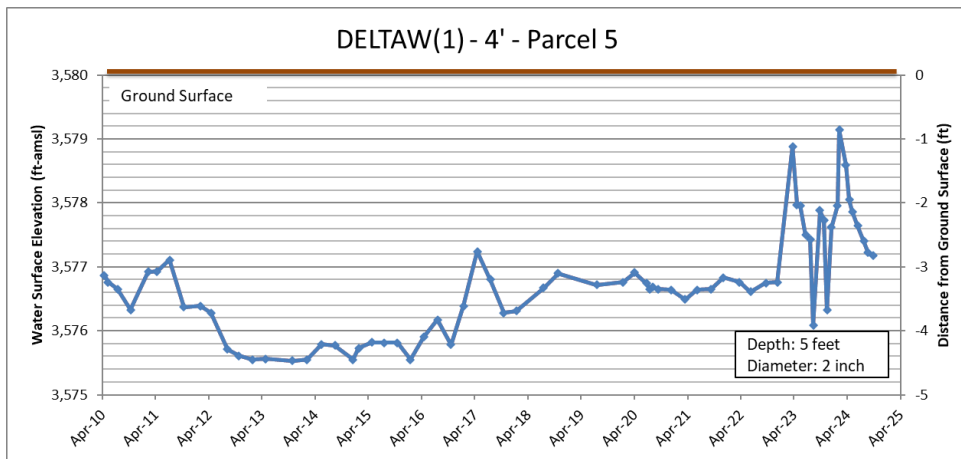
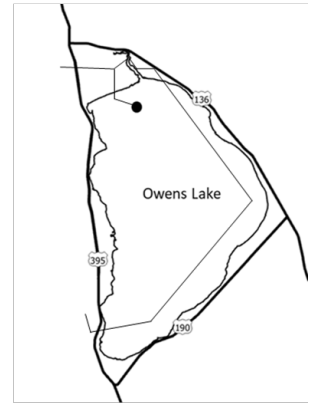
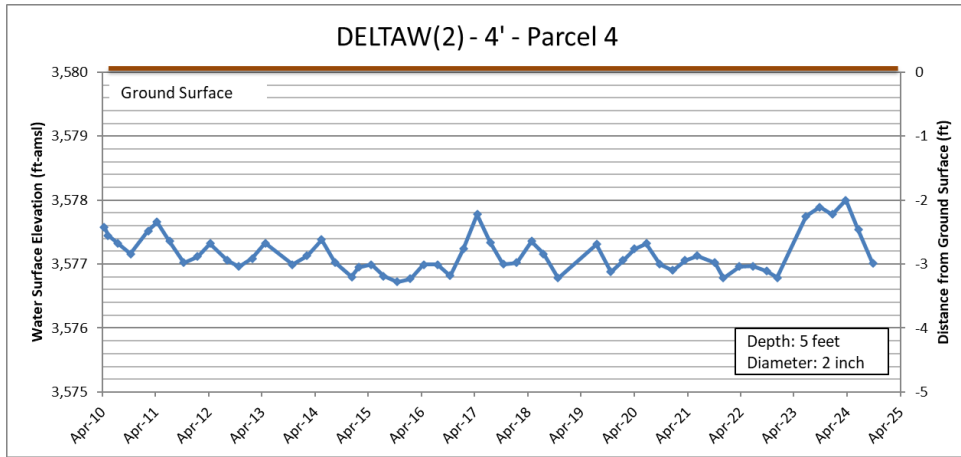
# Consolidated Hydrologic Monitoring at Owens Lake

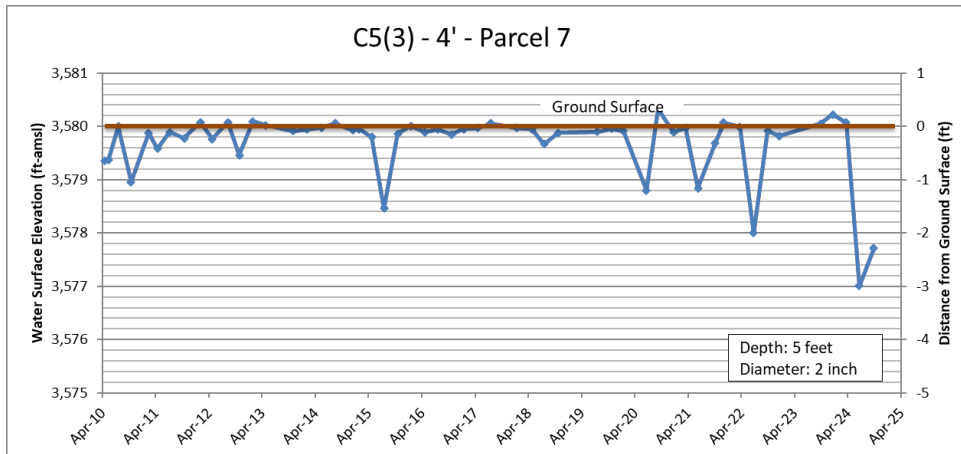
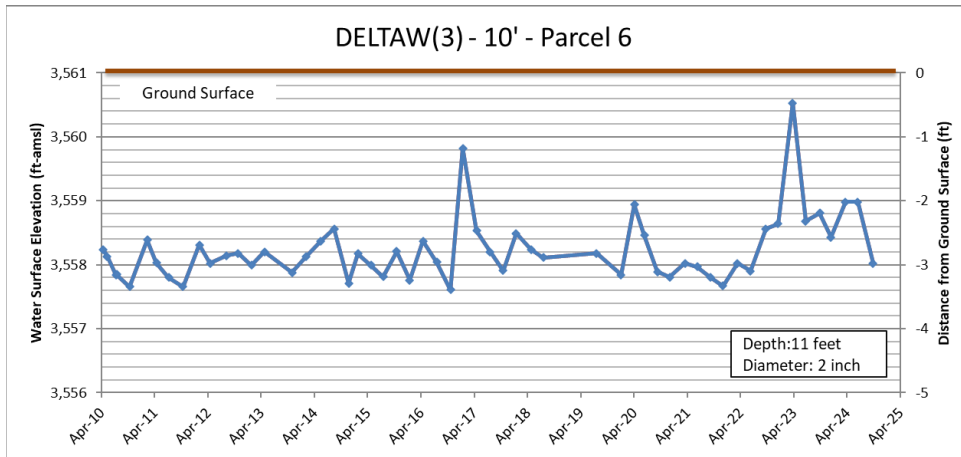
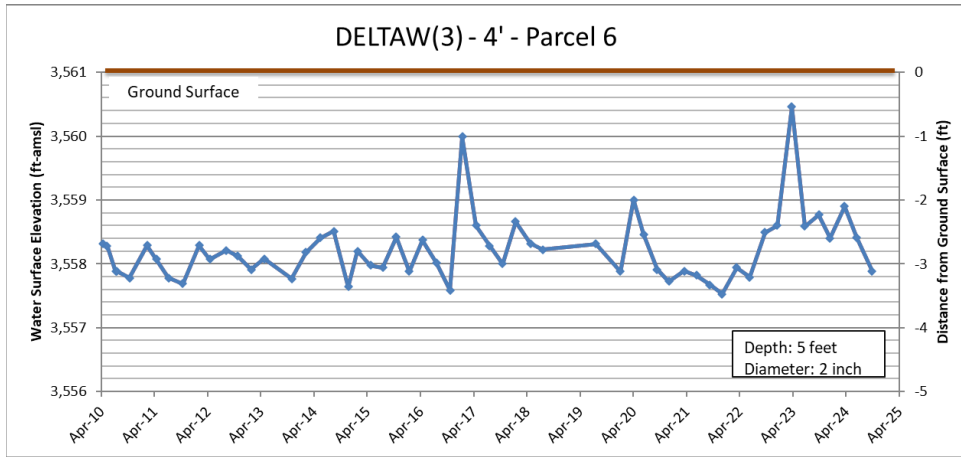
## State Lands Parcels 1-66

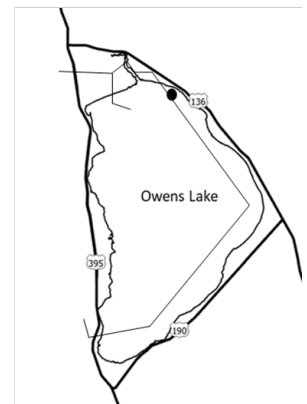
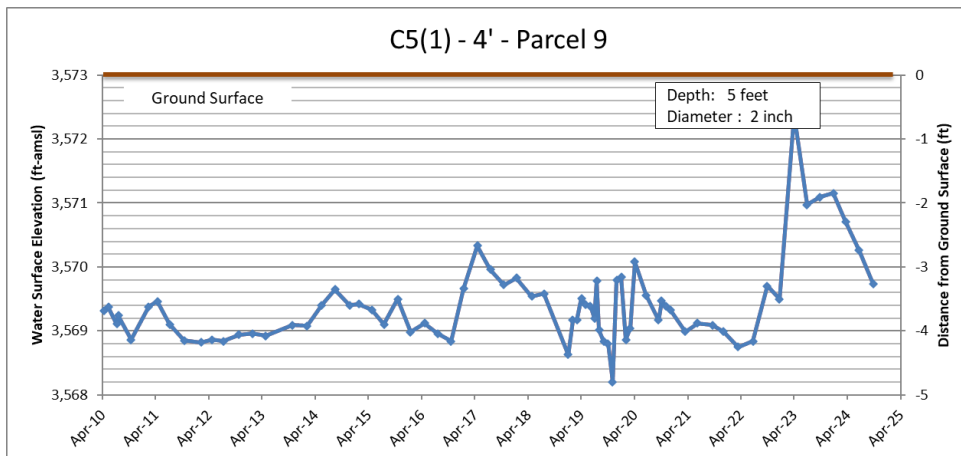
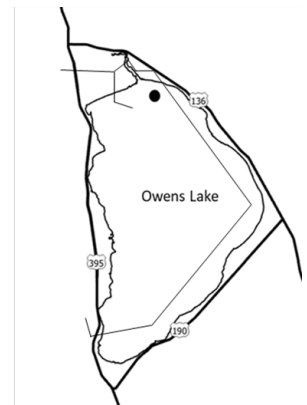
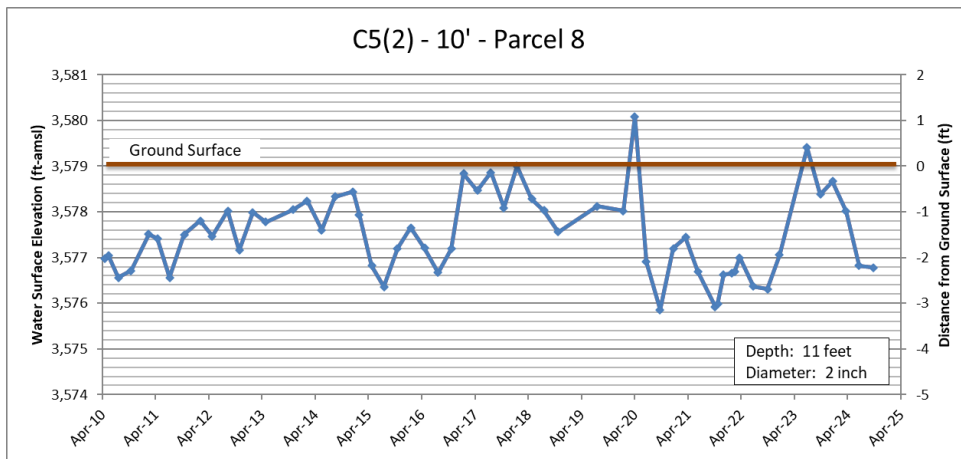
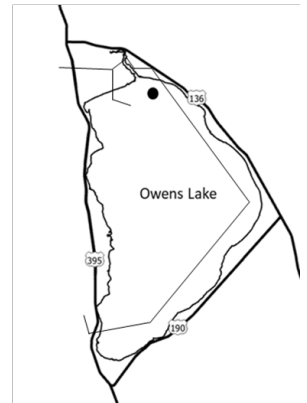
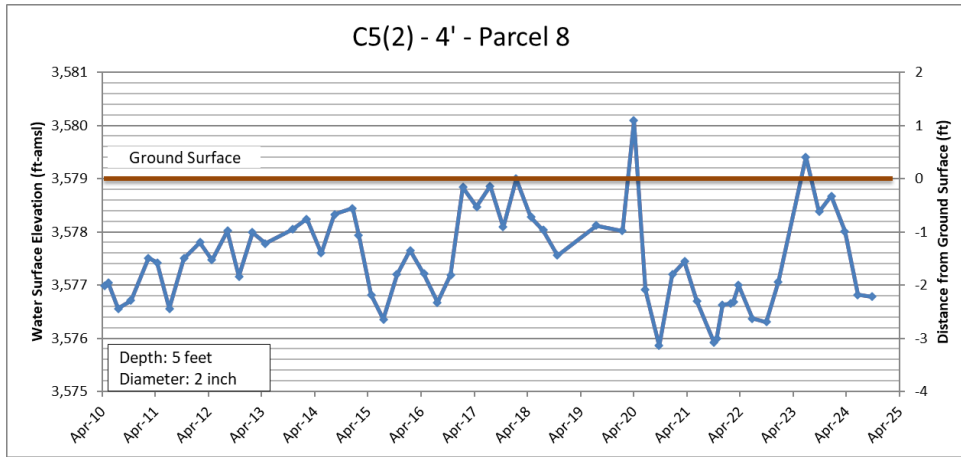


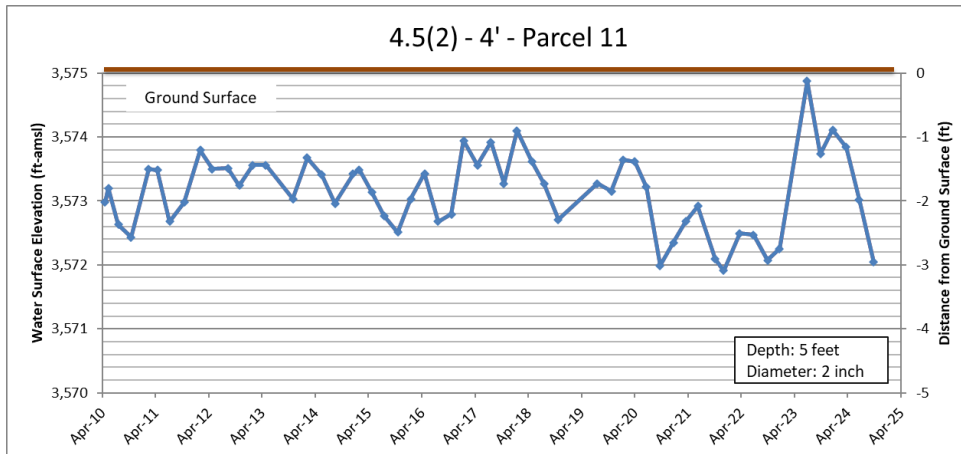
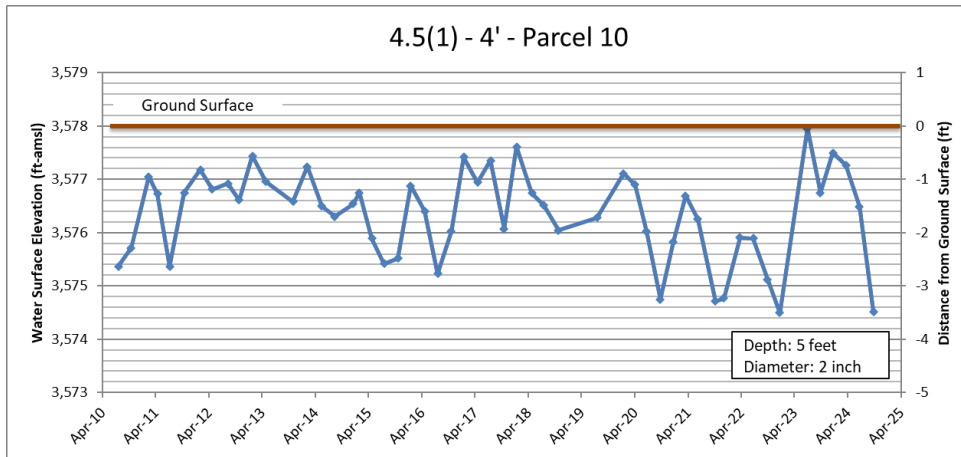
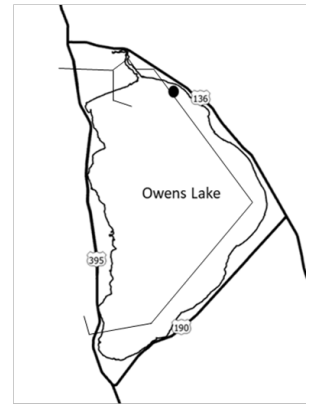
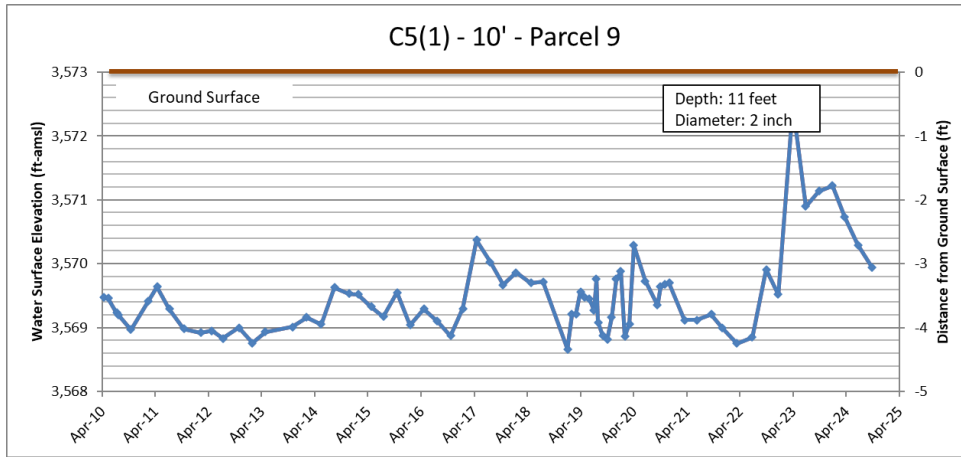


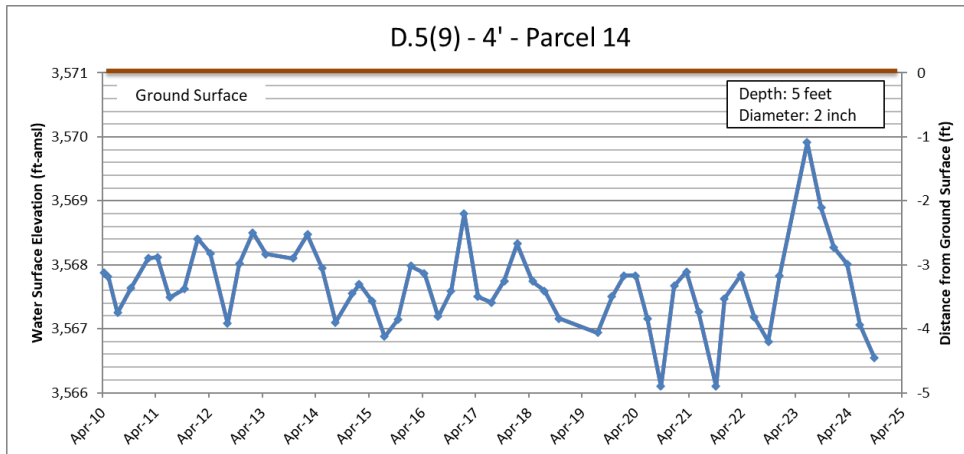
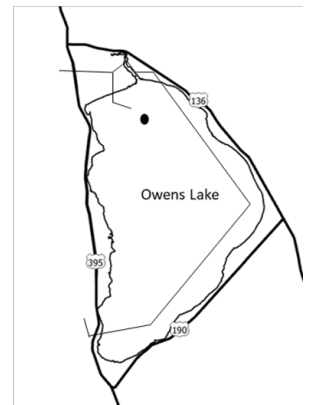
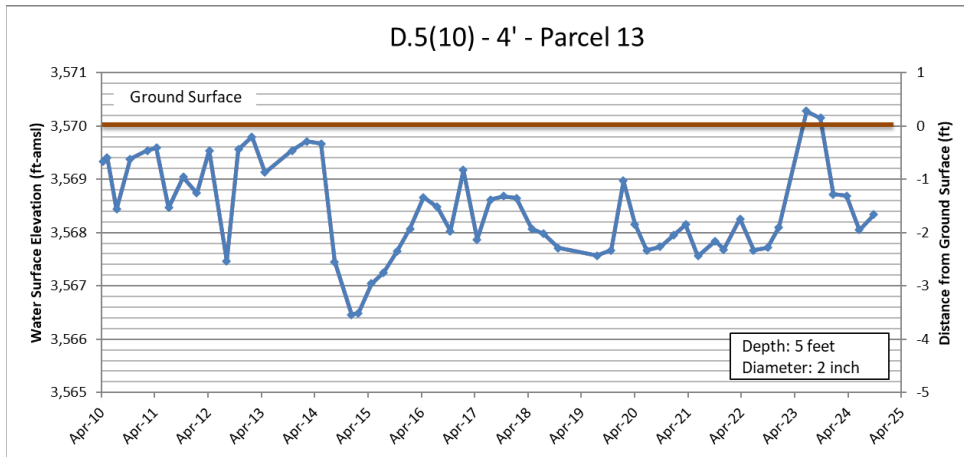
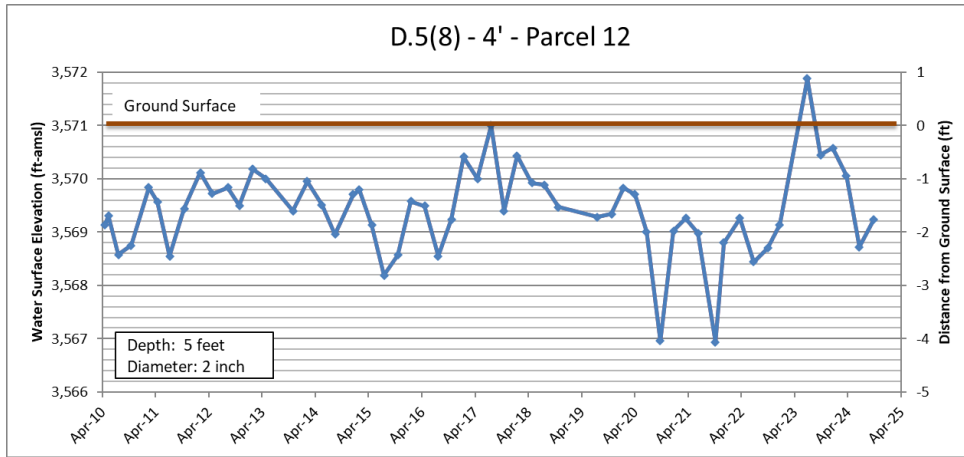


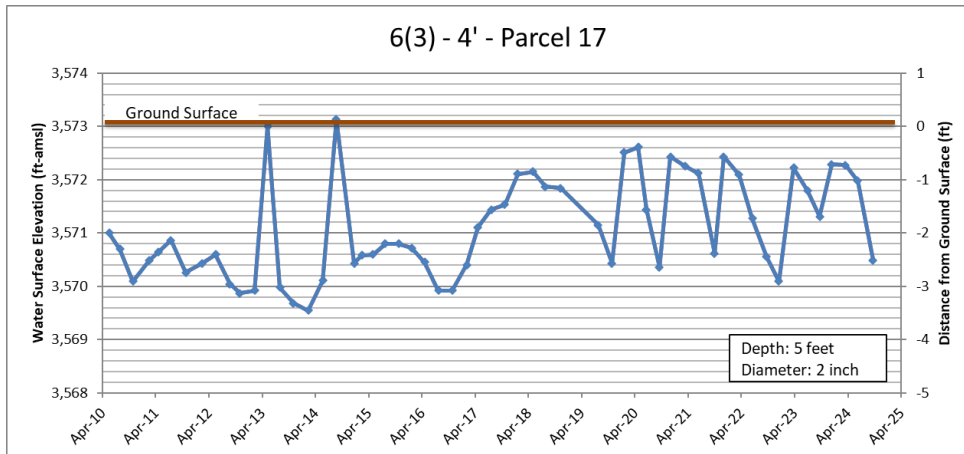
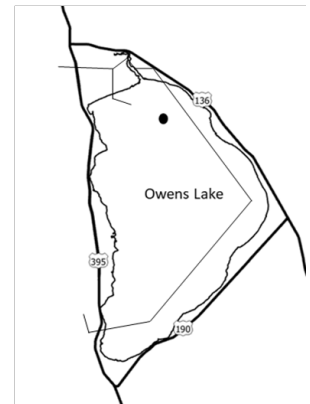
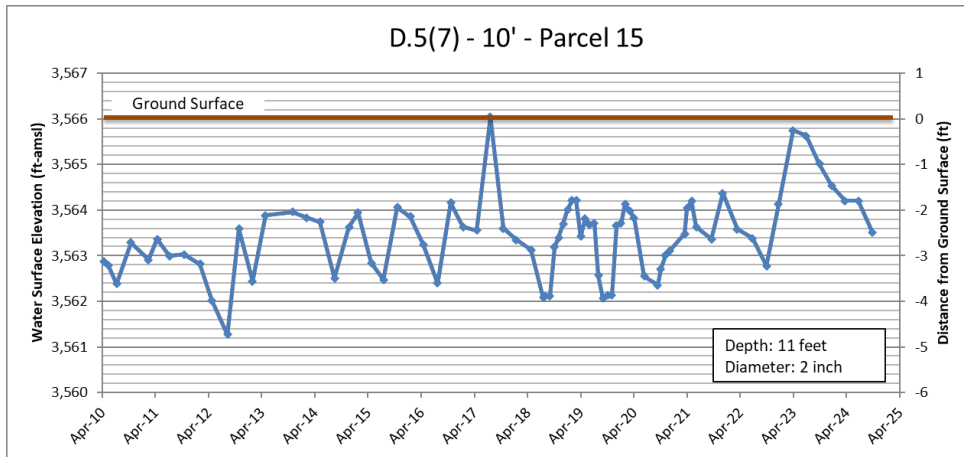
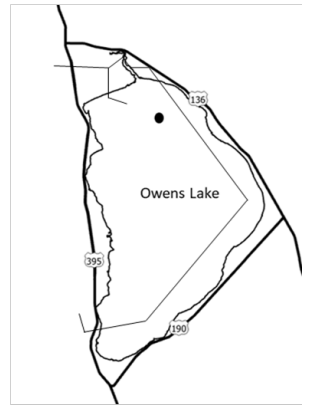
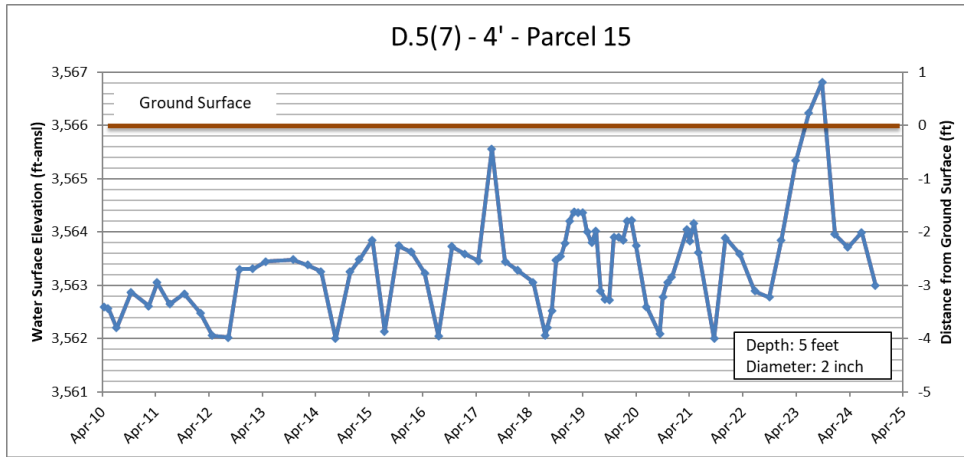


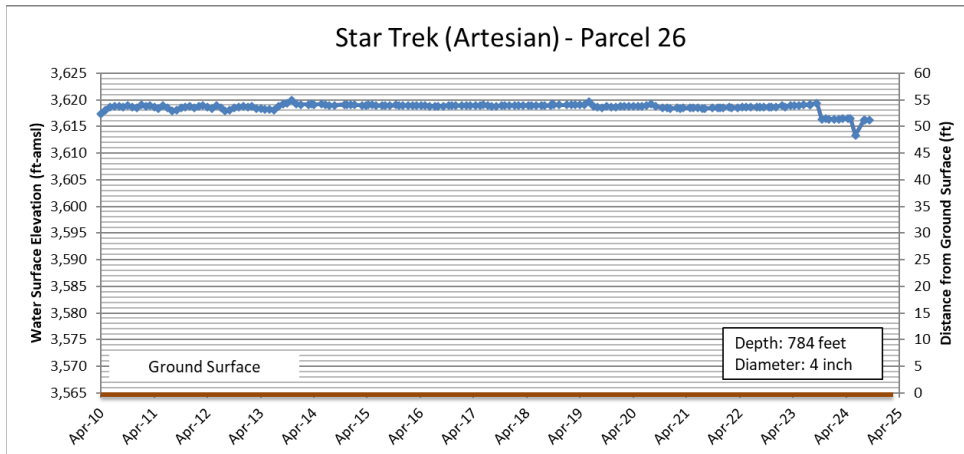
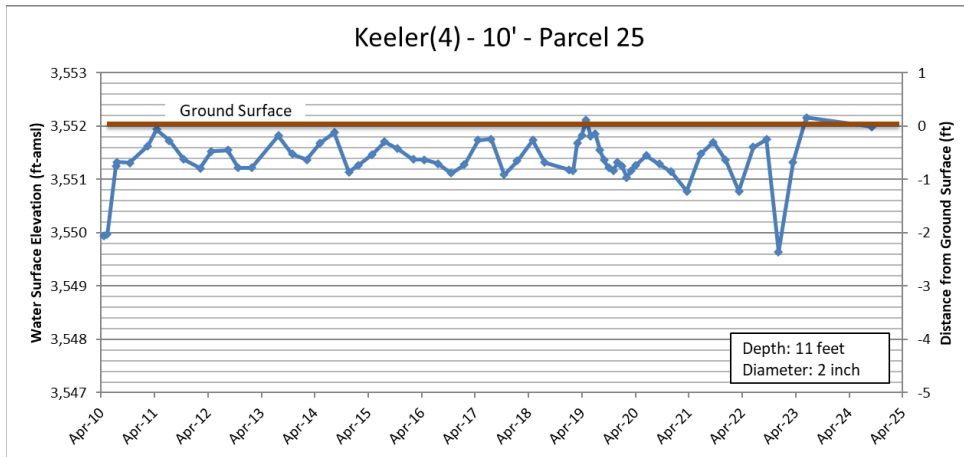
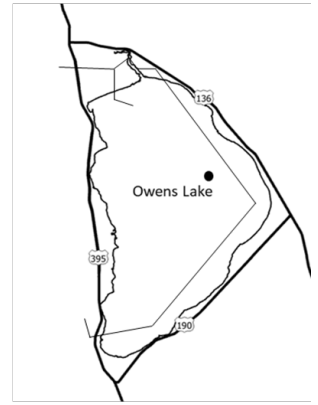
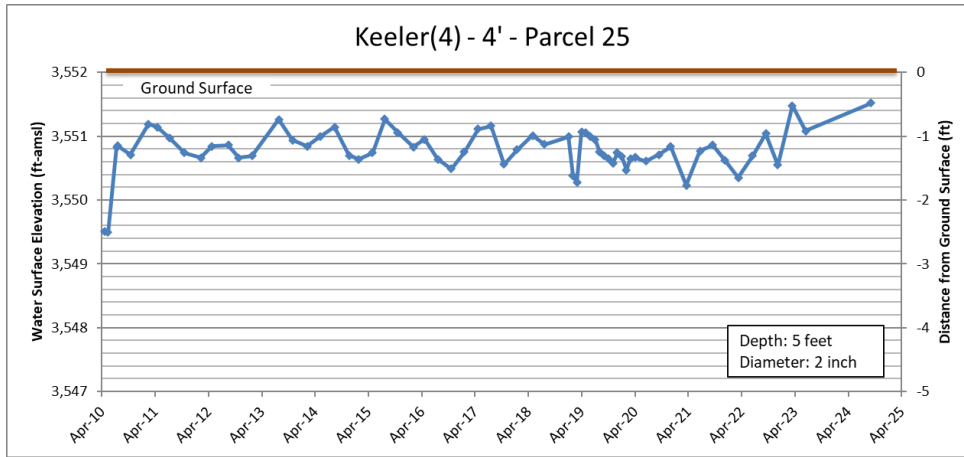


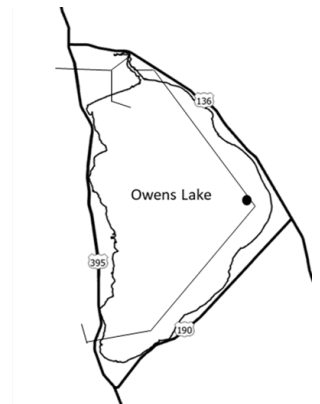
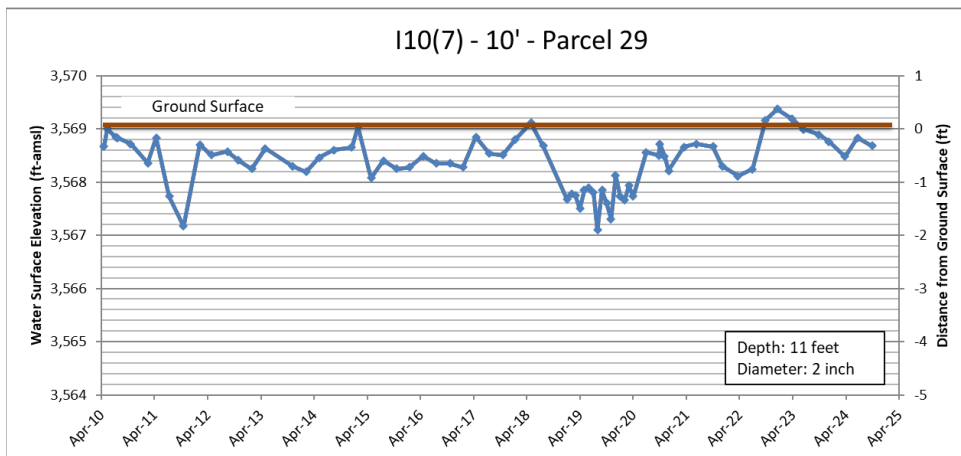
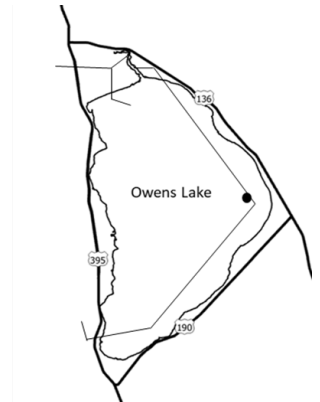
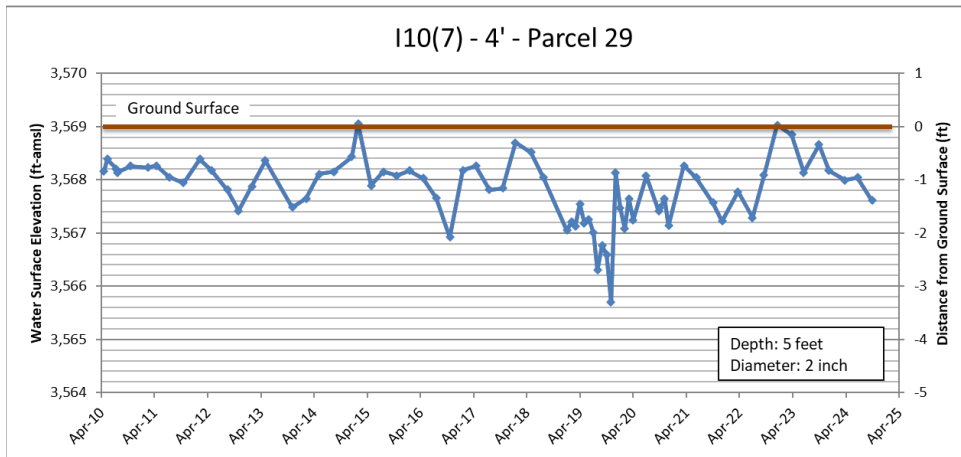
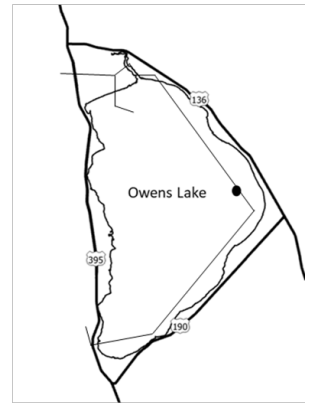
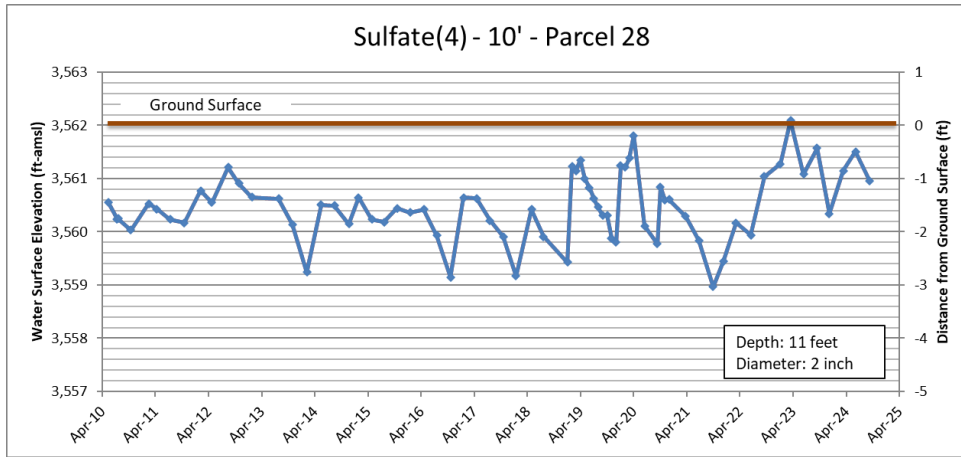




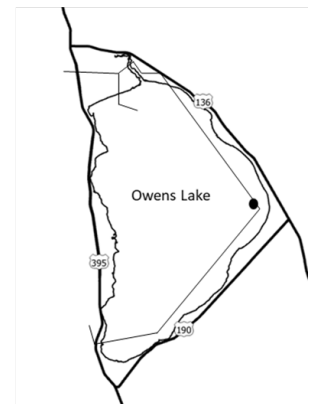
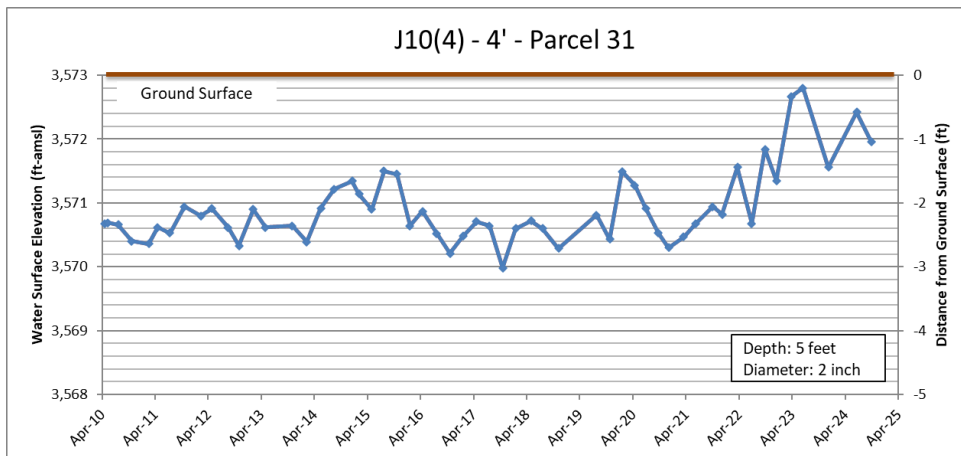
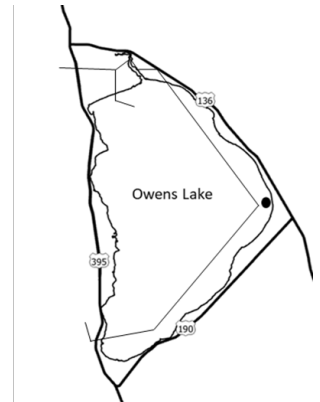
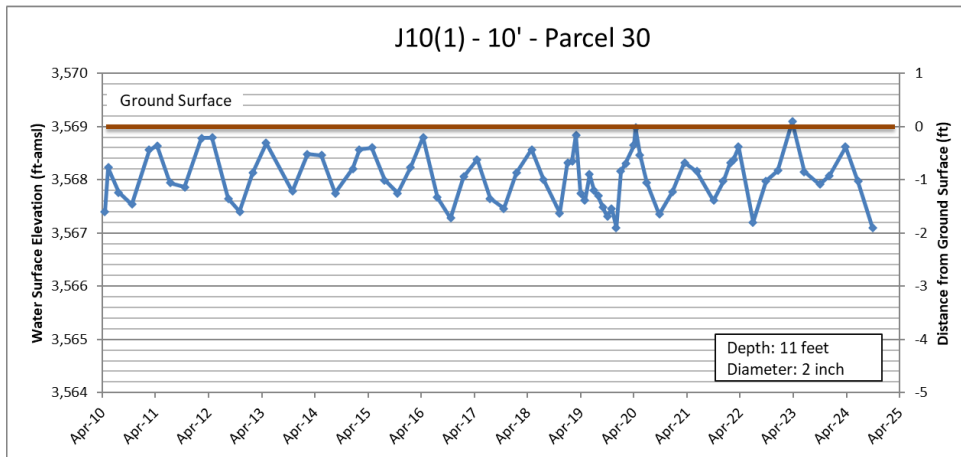
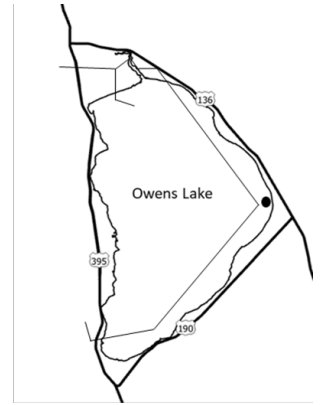
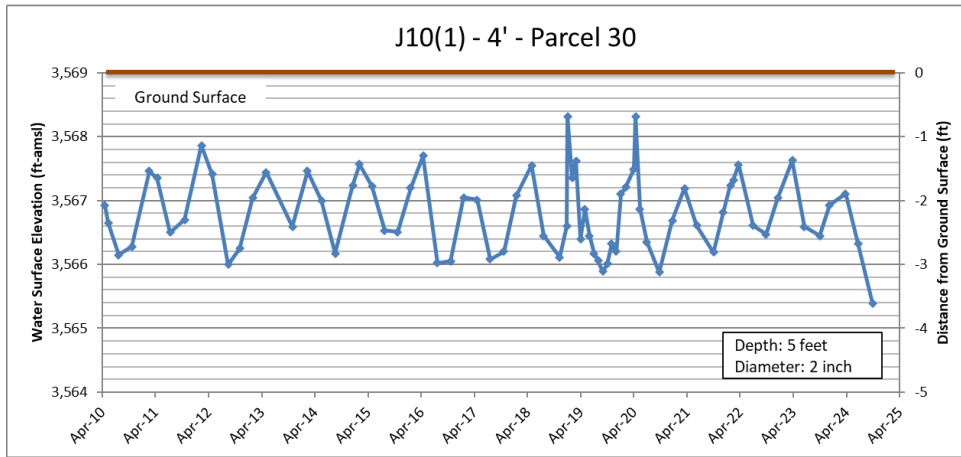


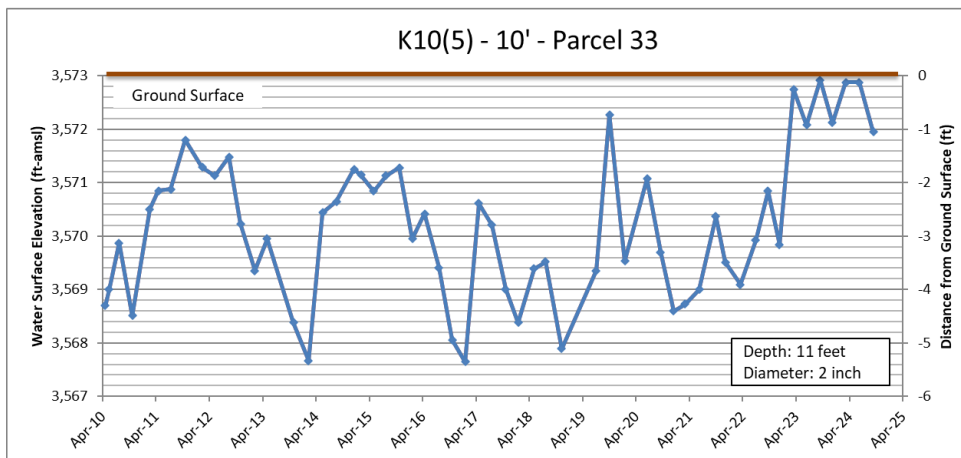
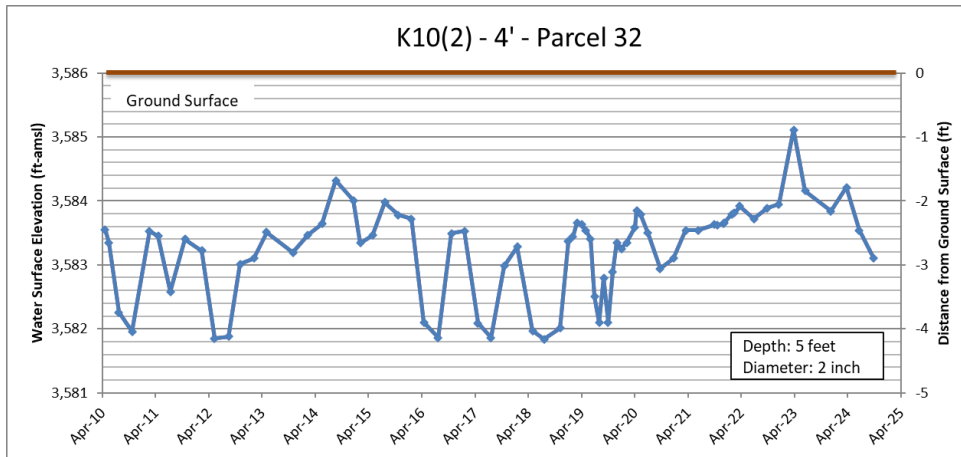
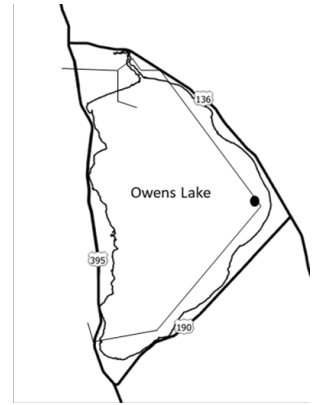
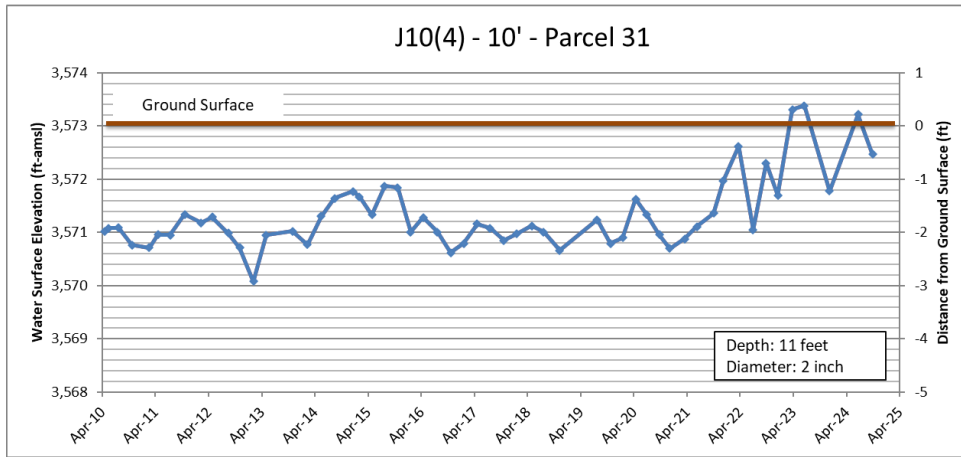


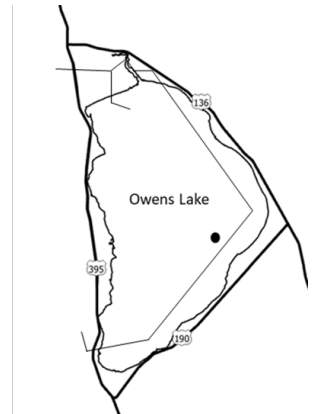
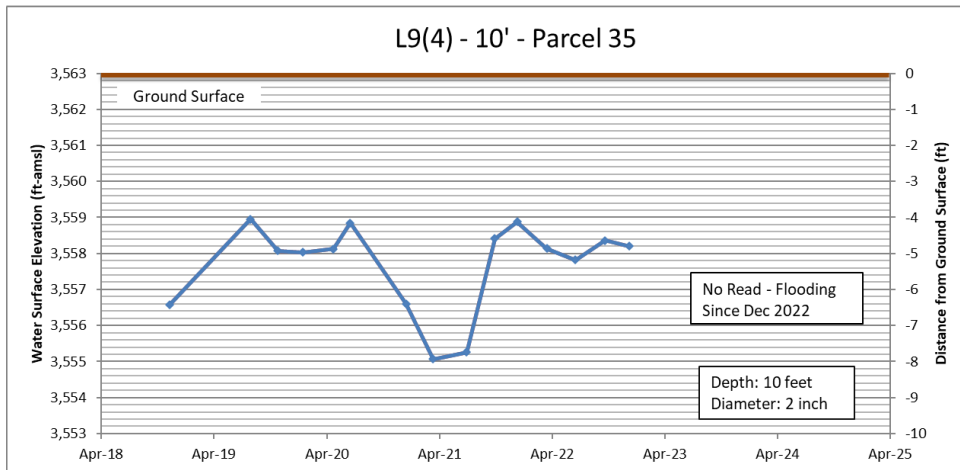
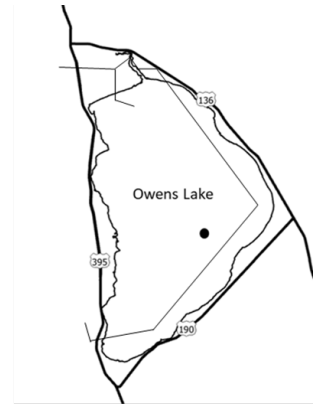
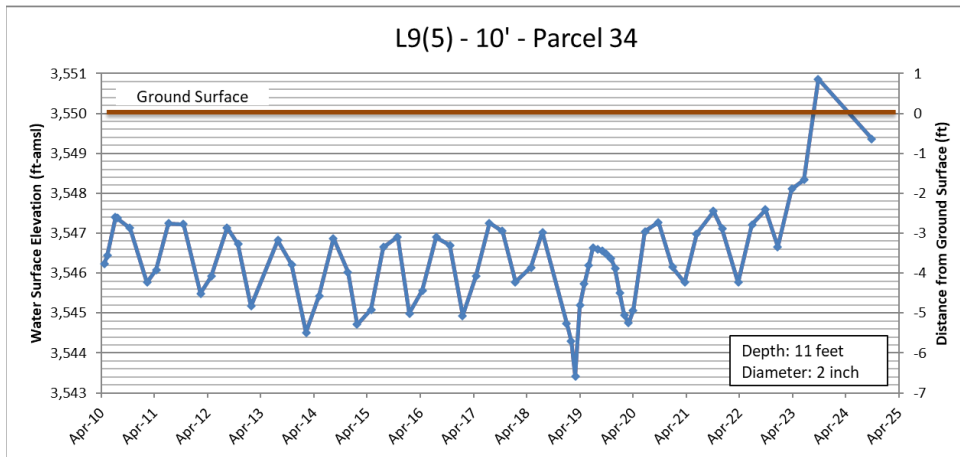
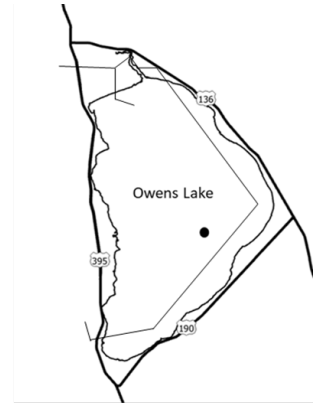
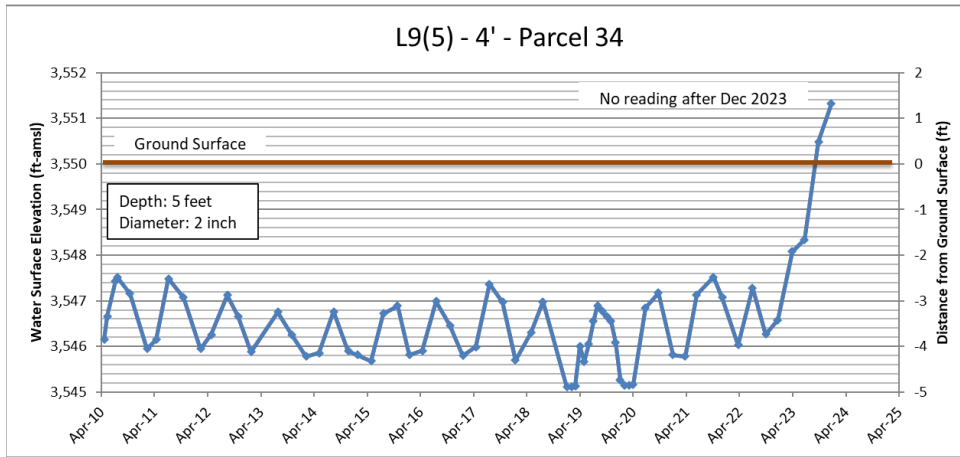


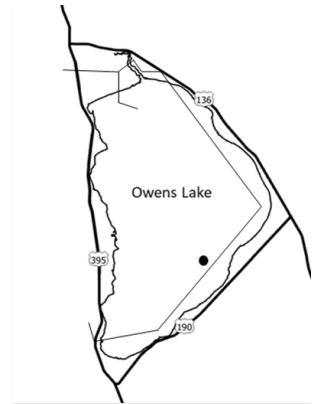
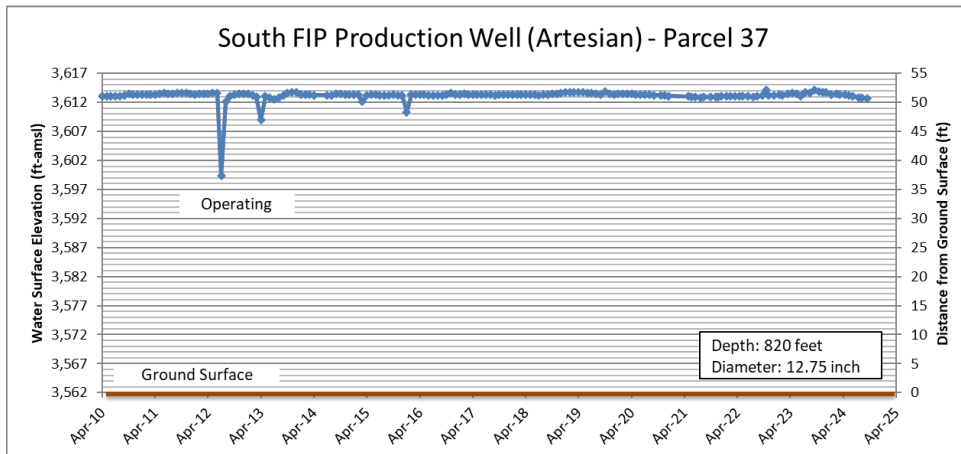
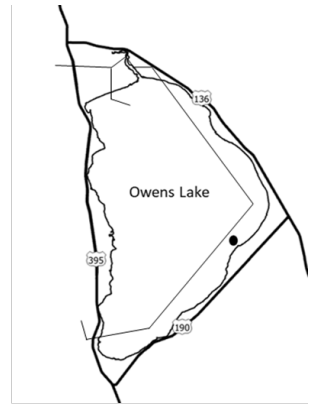
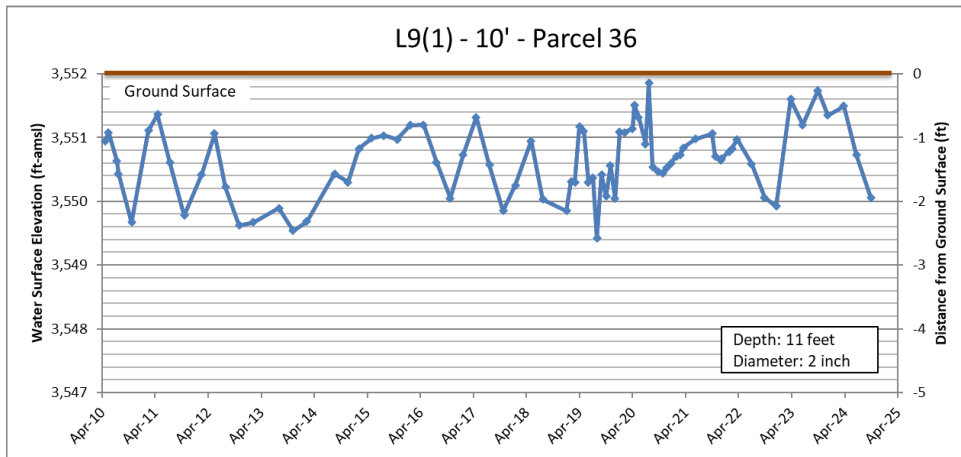
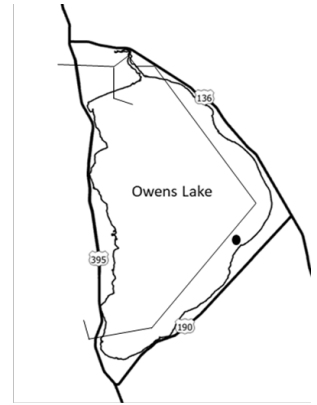
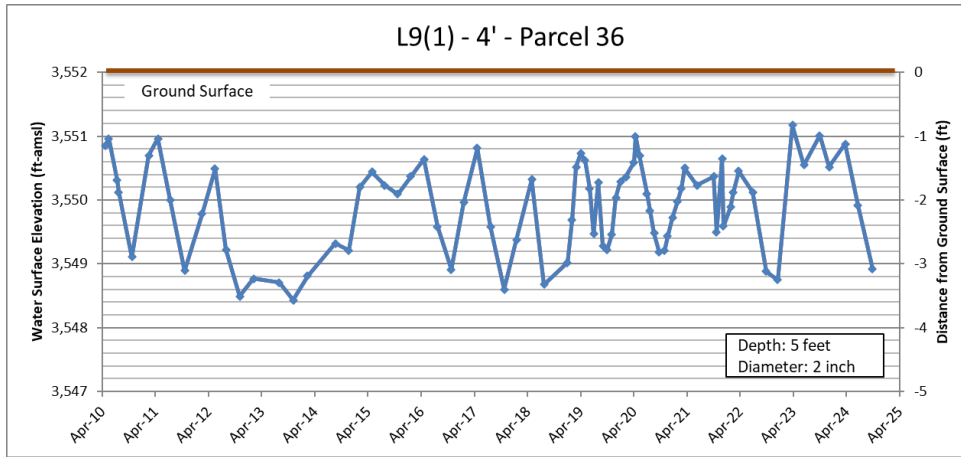


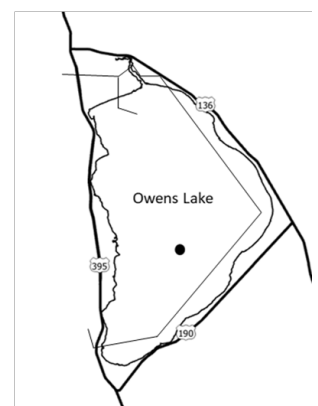
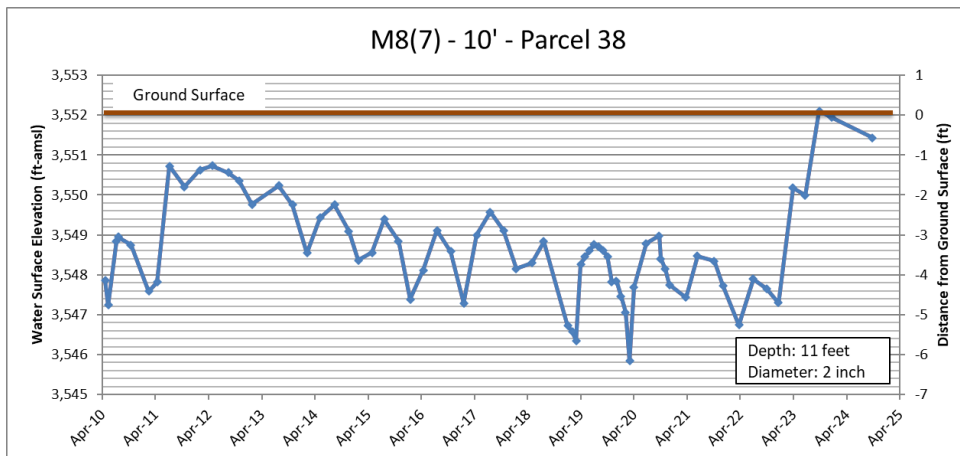
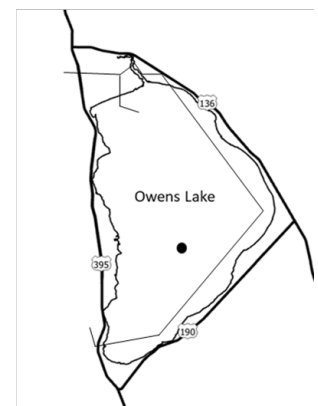
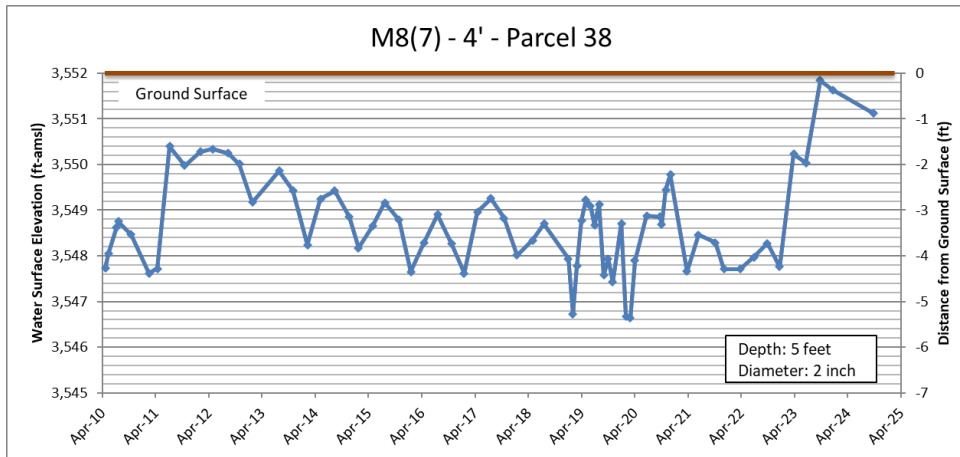
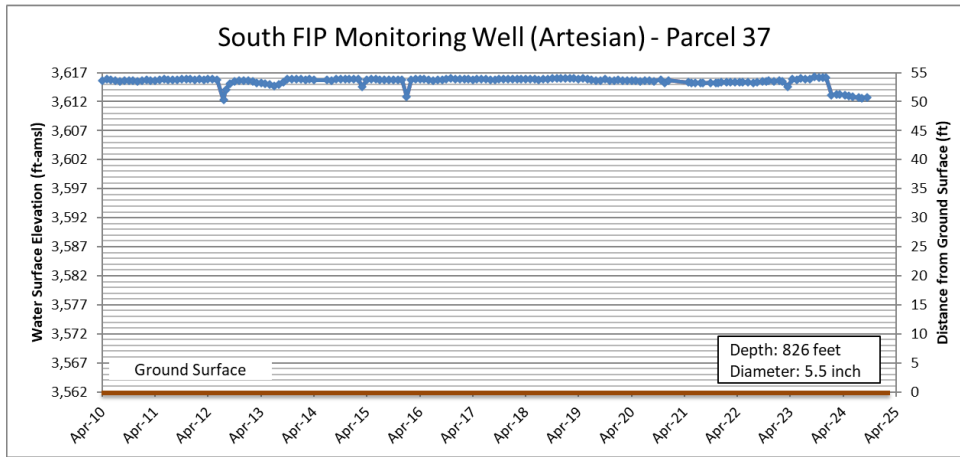


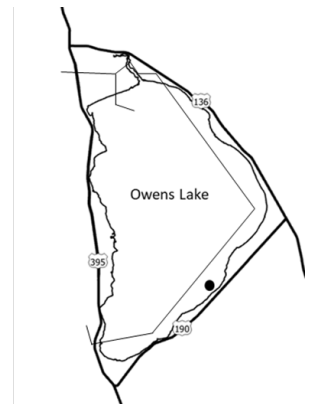
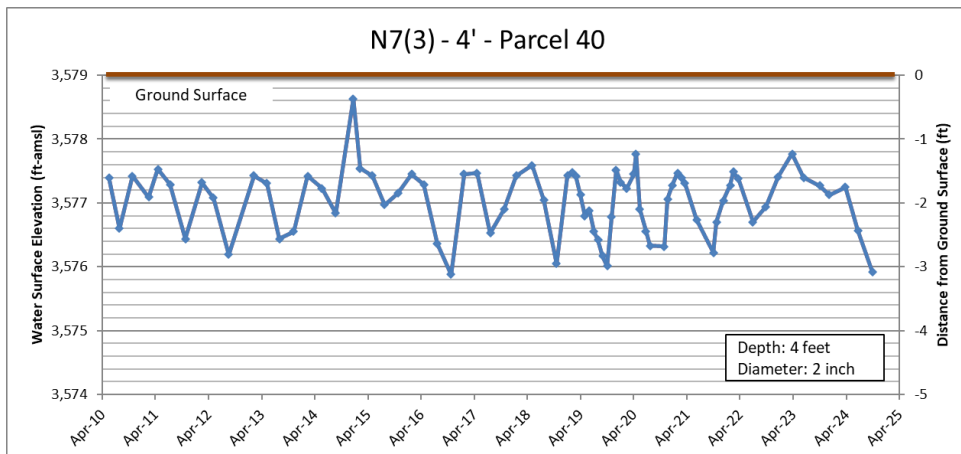
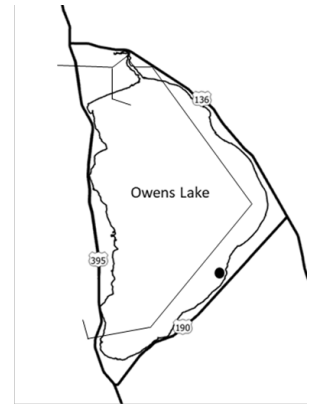
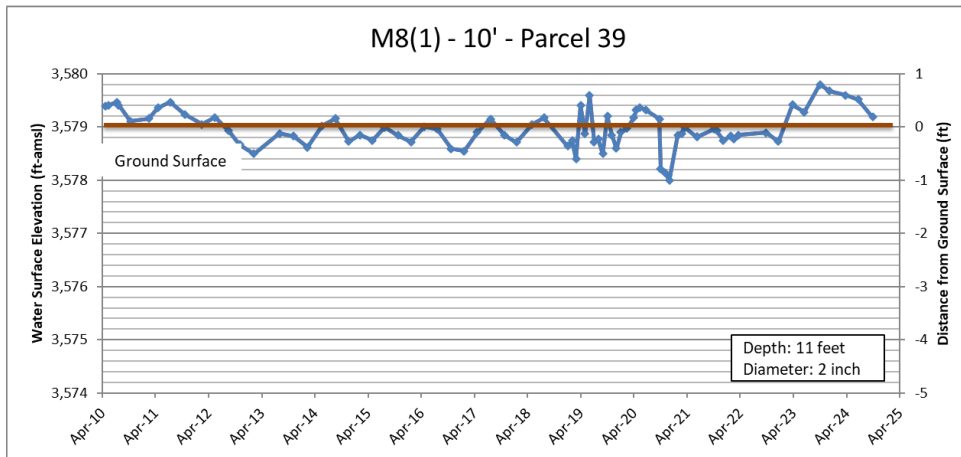
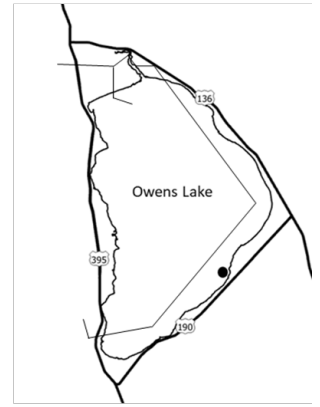
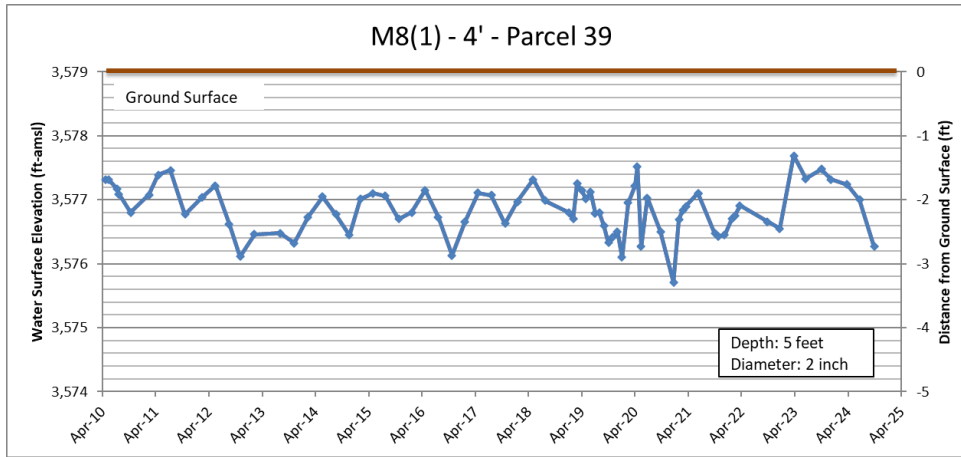


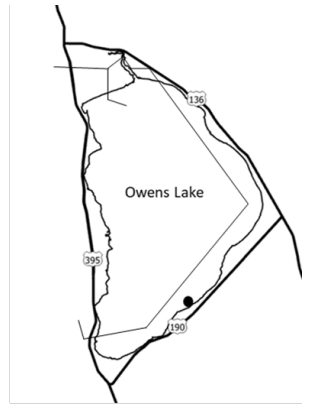
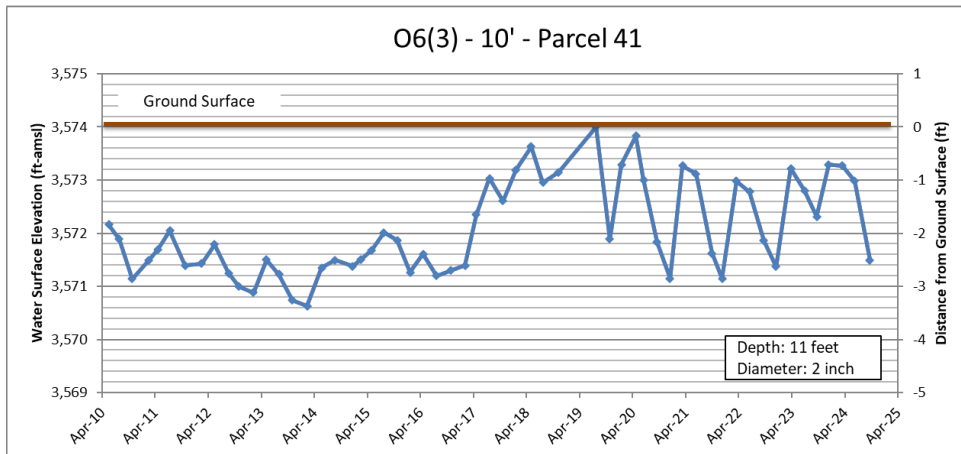
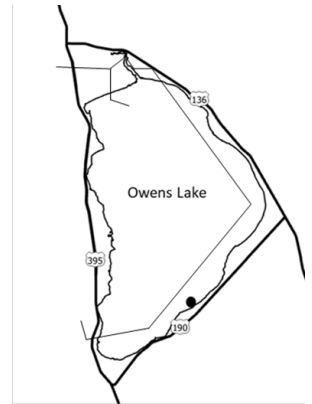
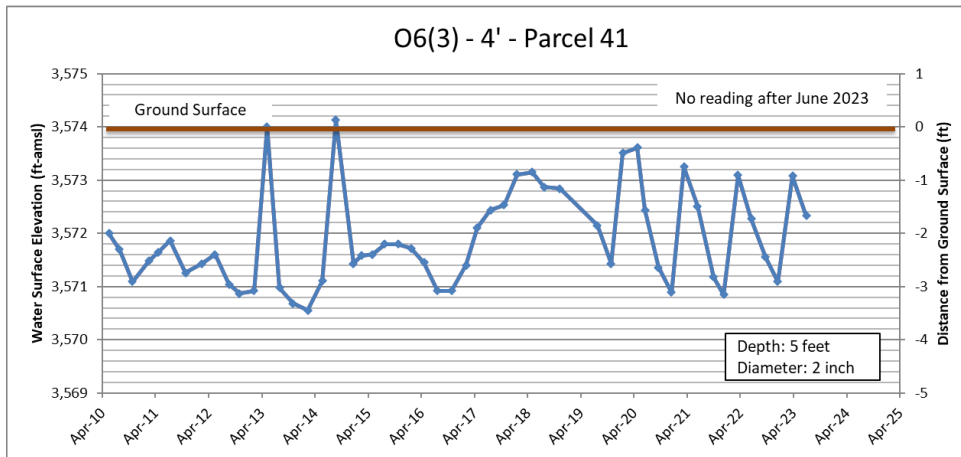
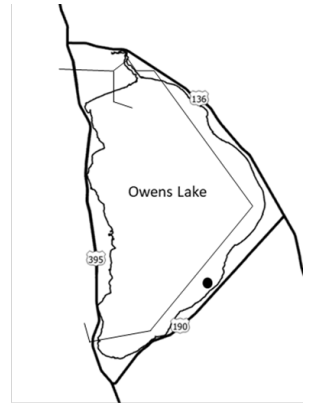
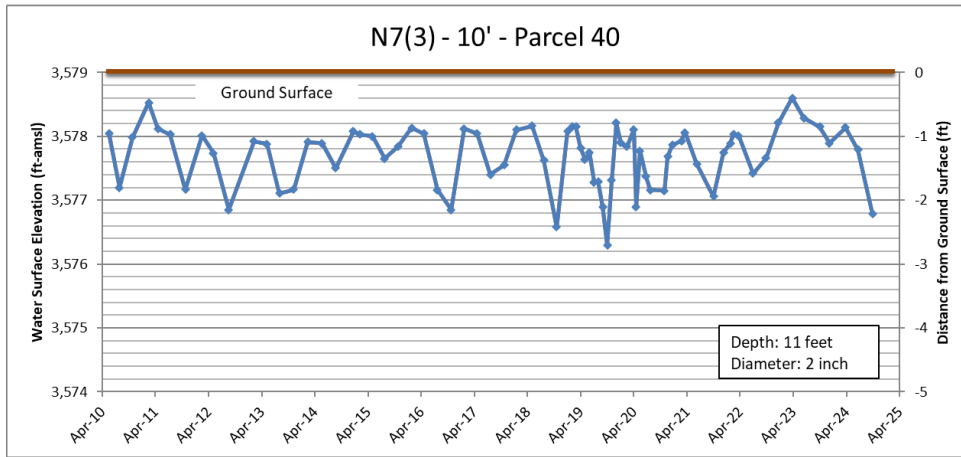


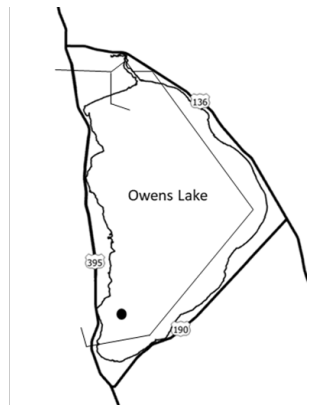
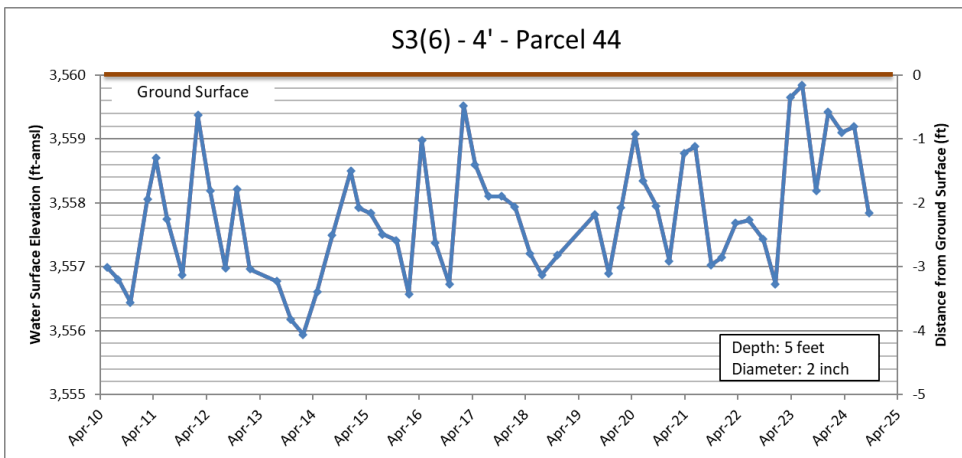
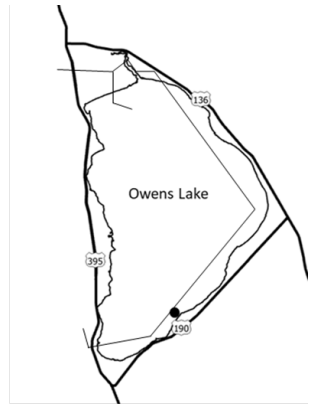
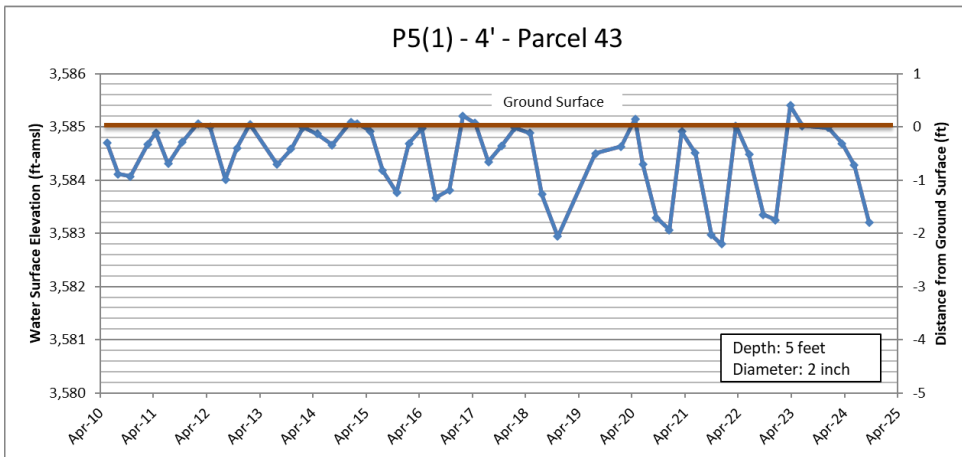
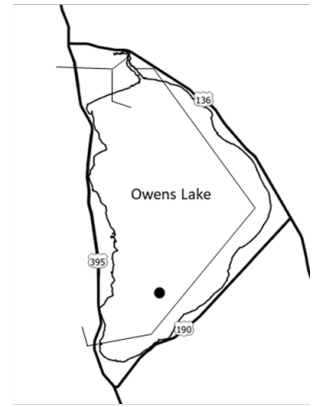
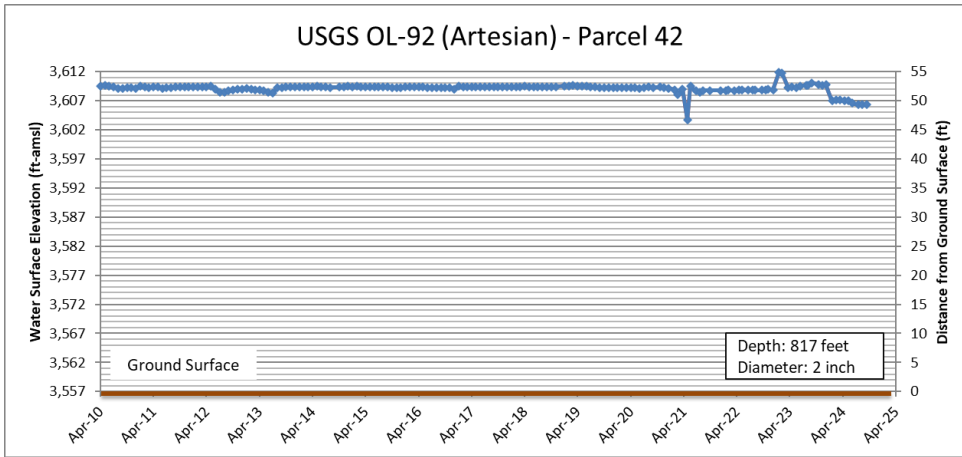




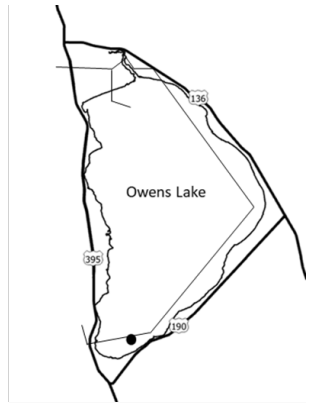
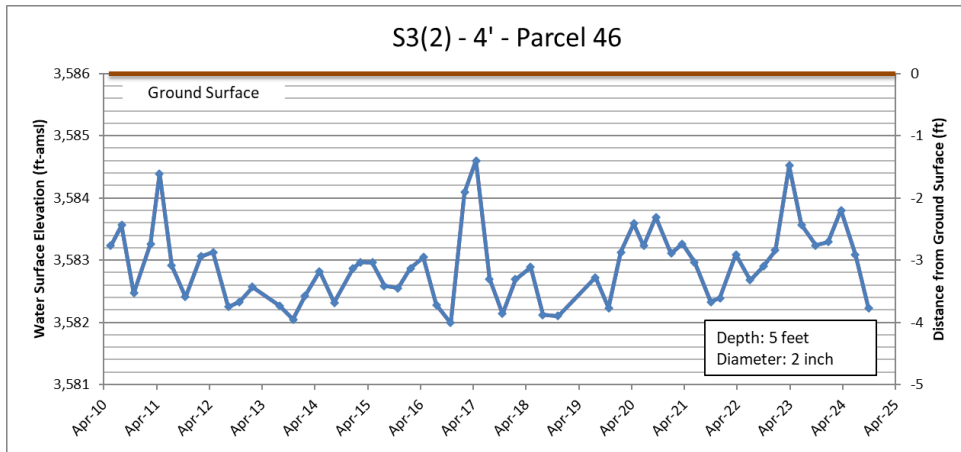
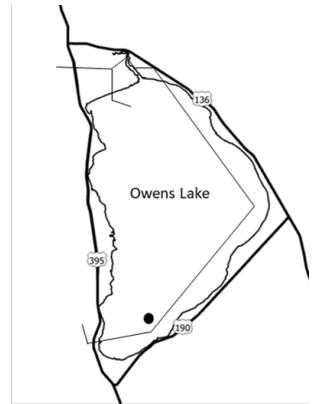
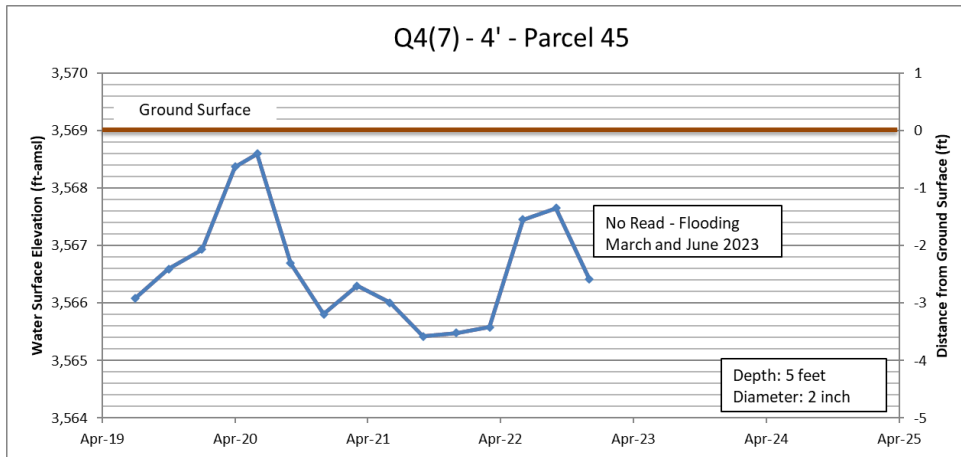
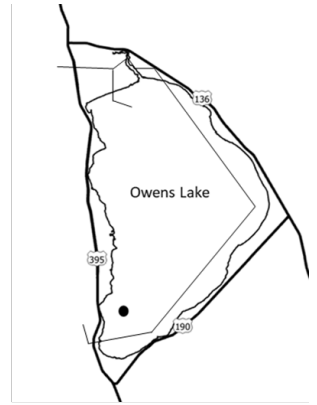
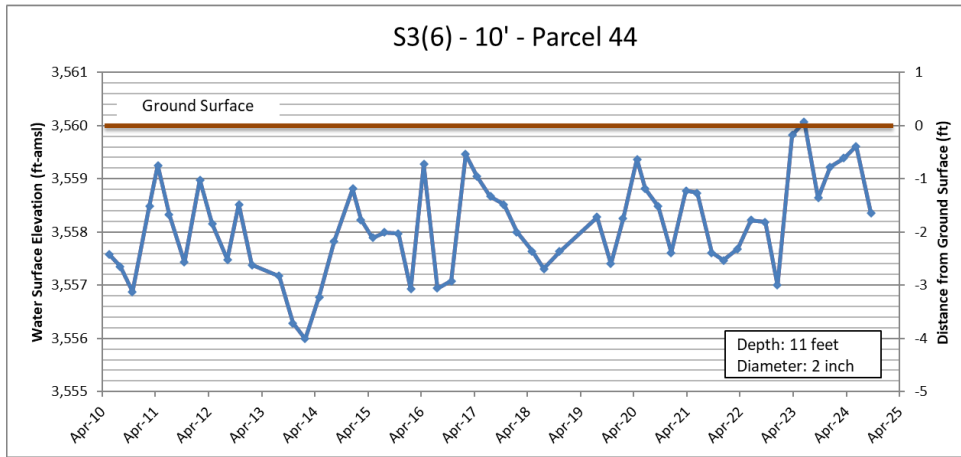


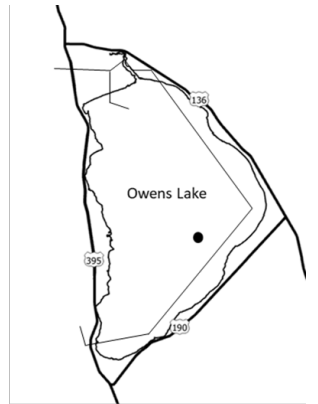
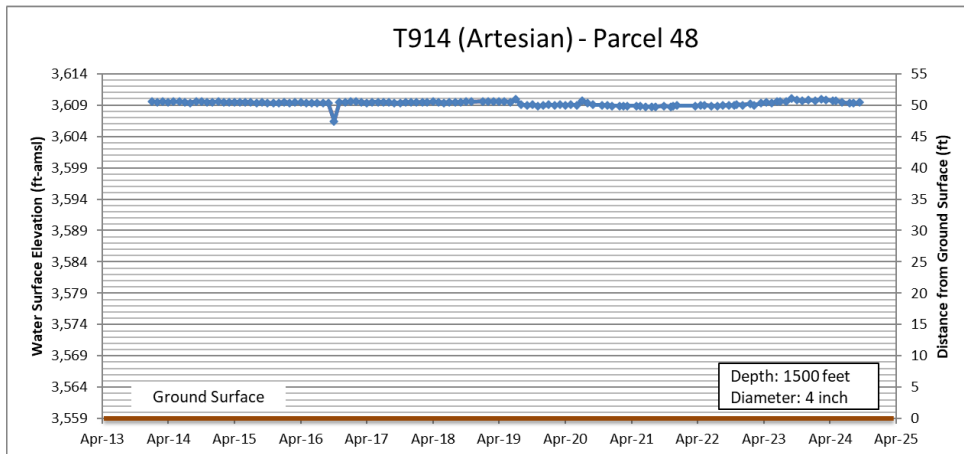
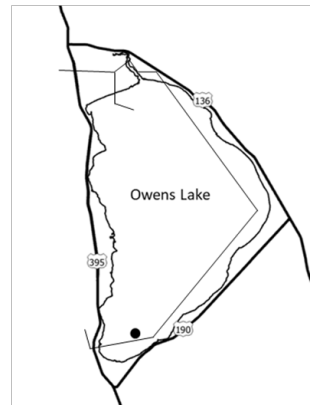
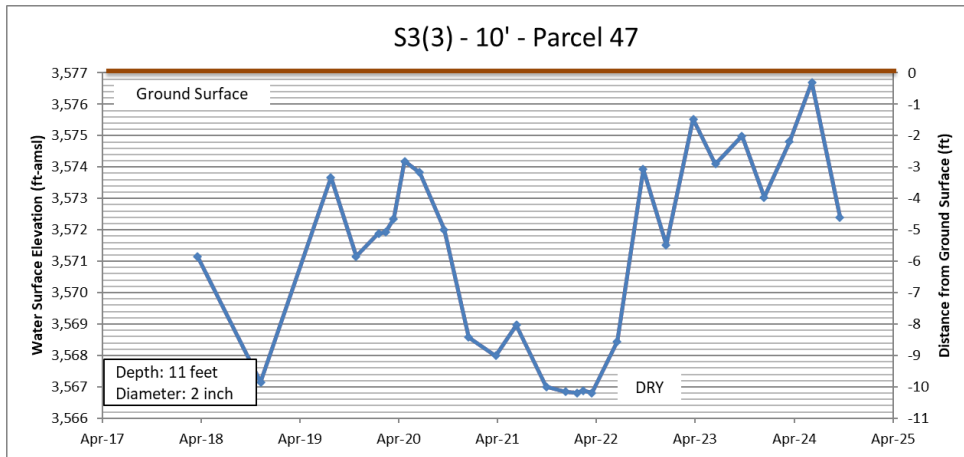
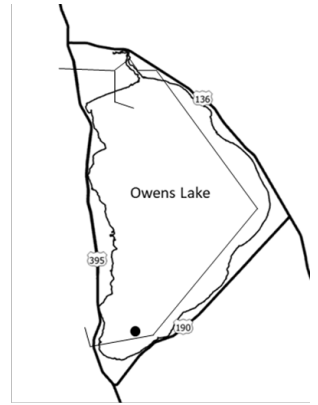
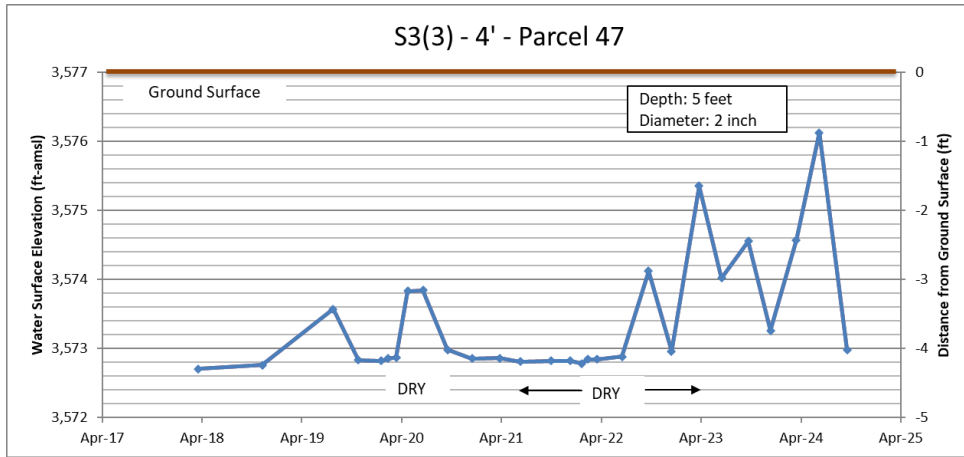


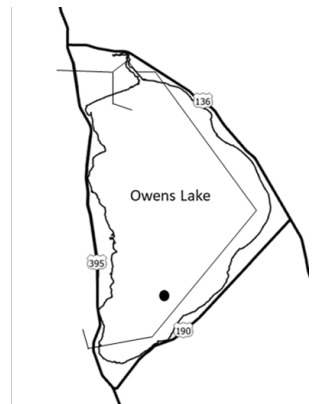
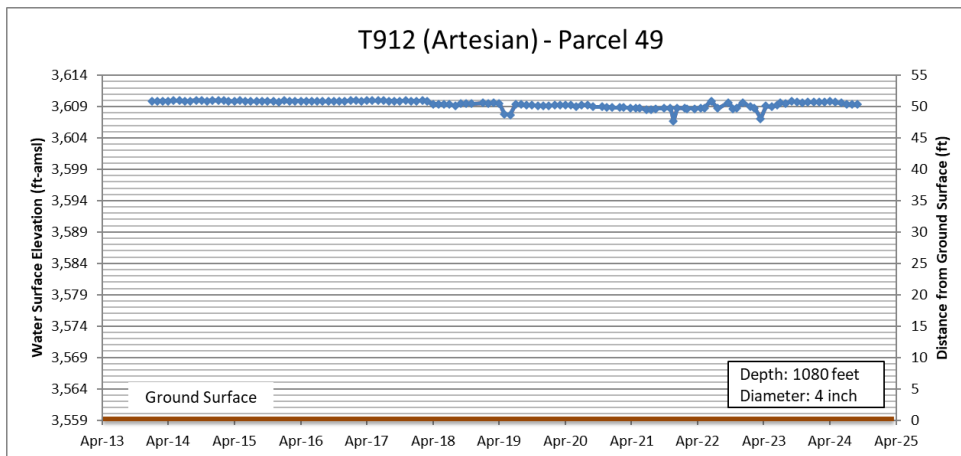
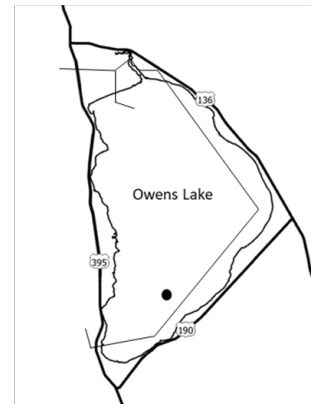
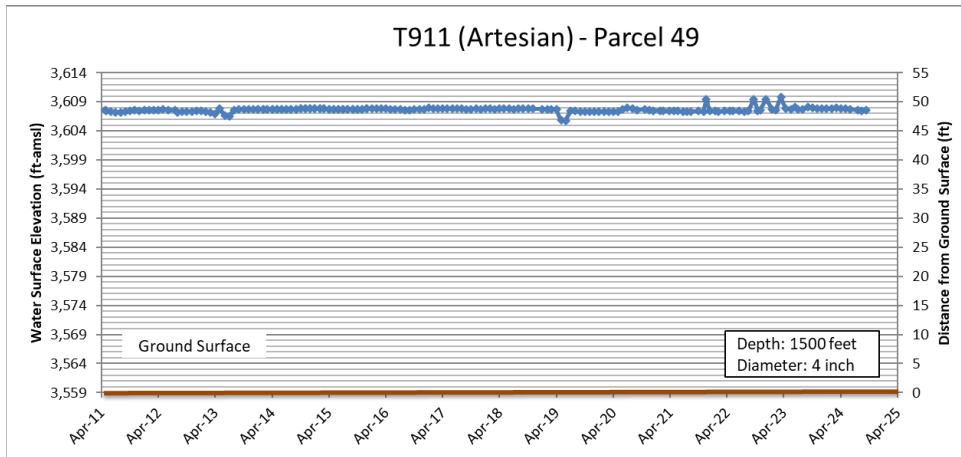
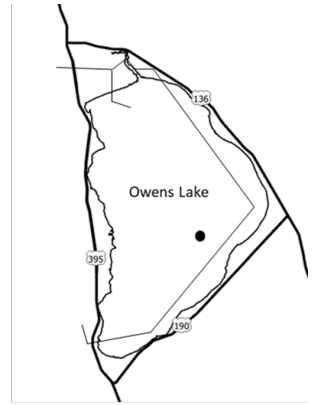
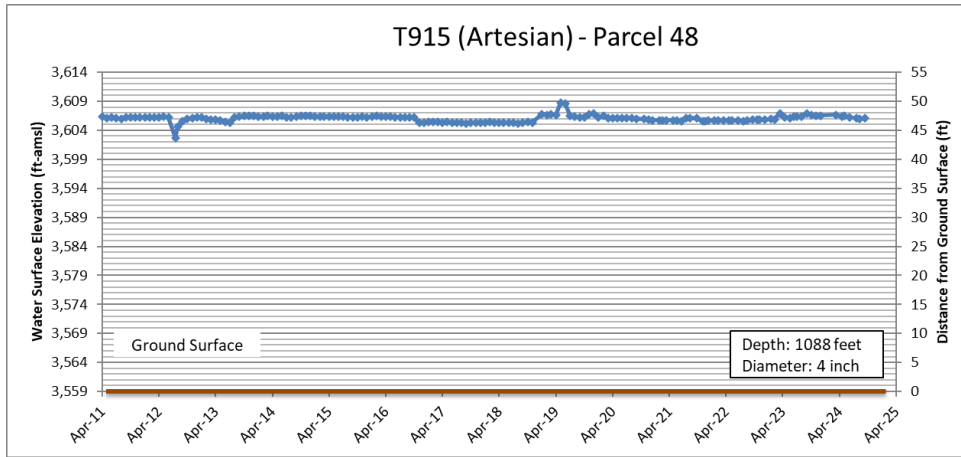


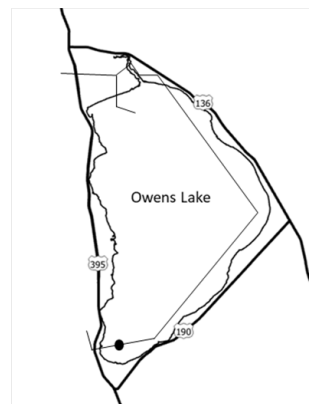
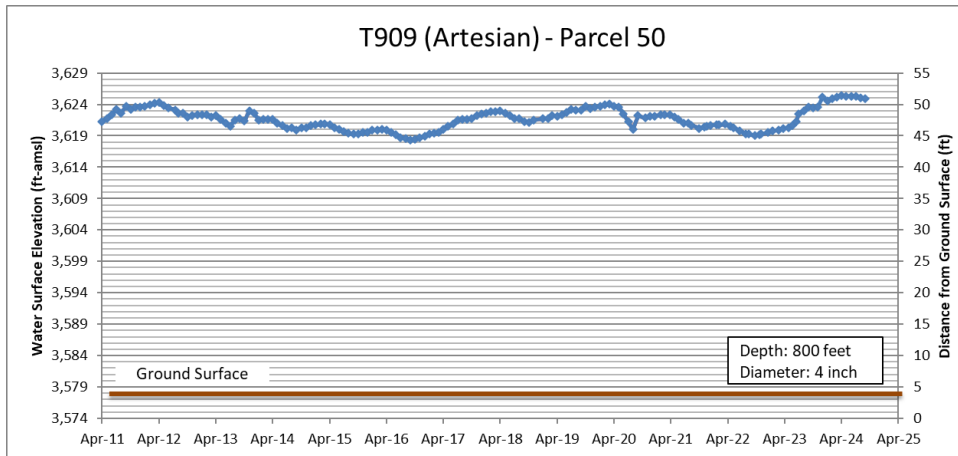
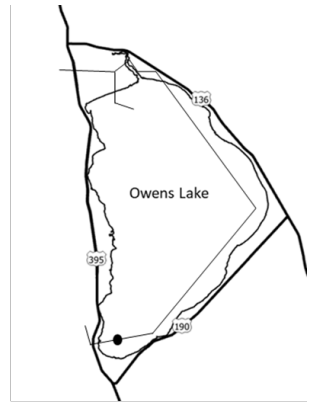
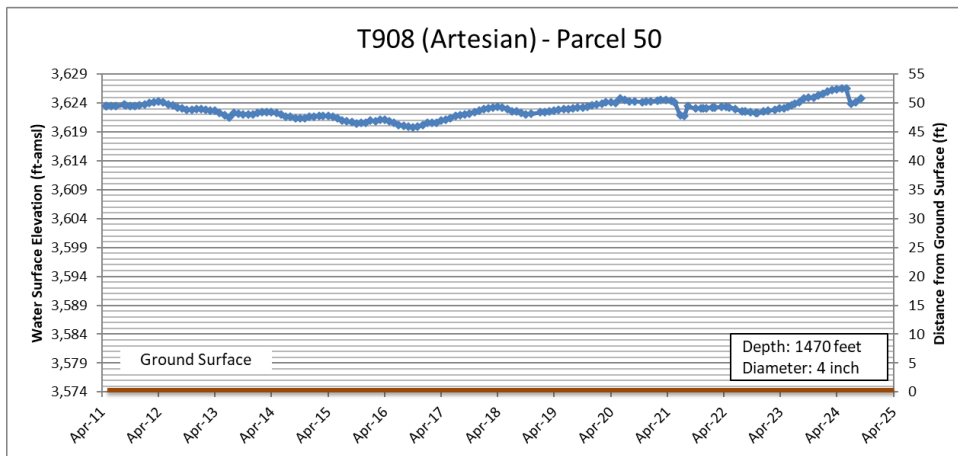
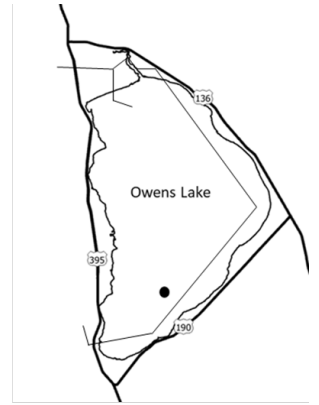
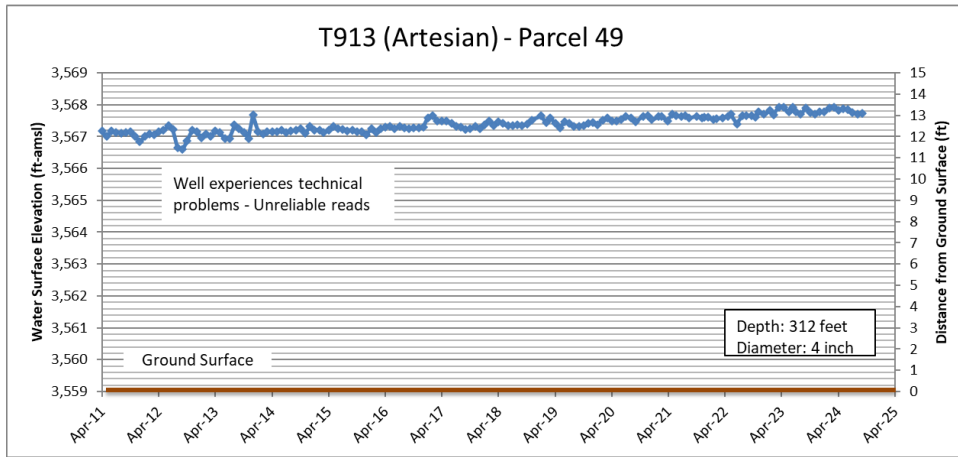


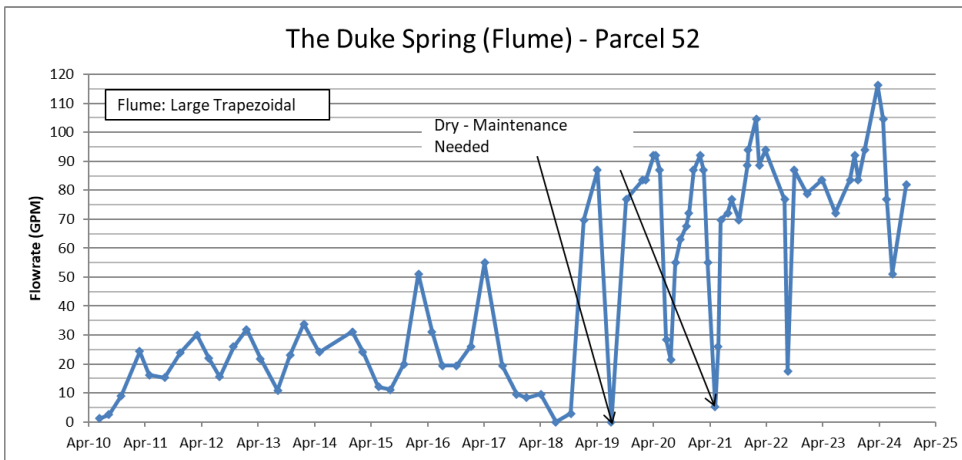
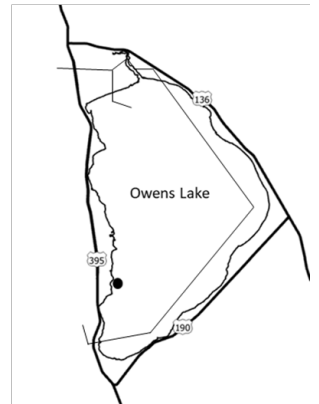
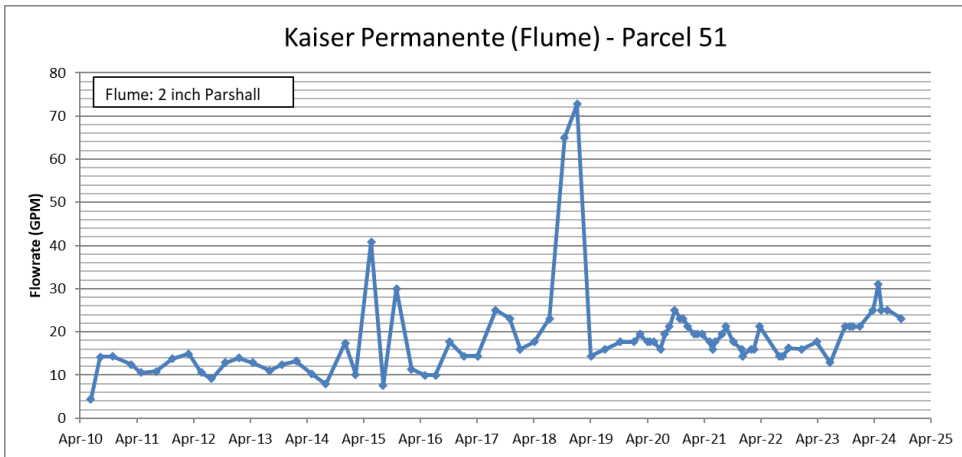
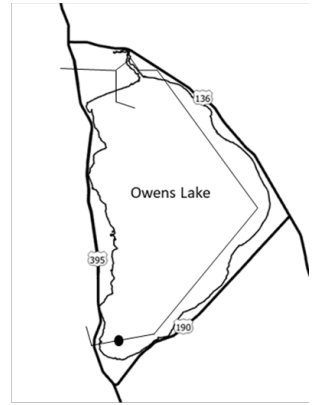
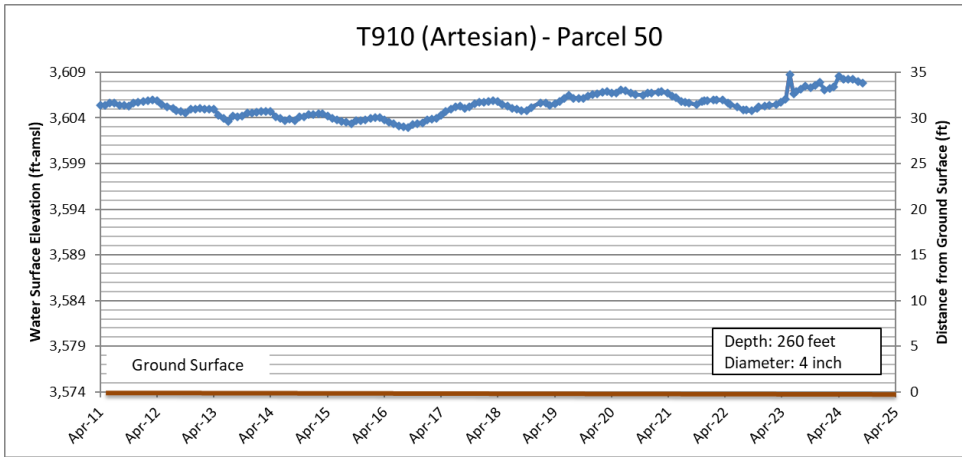




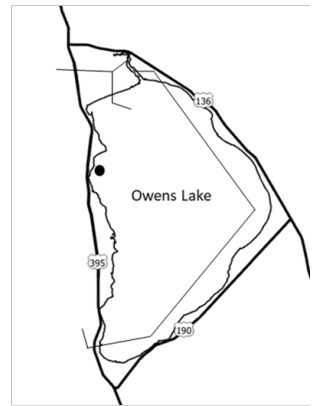
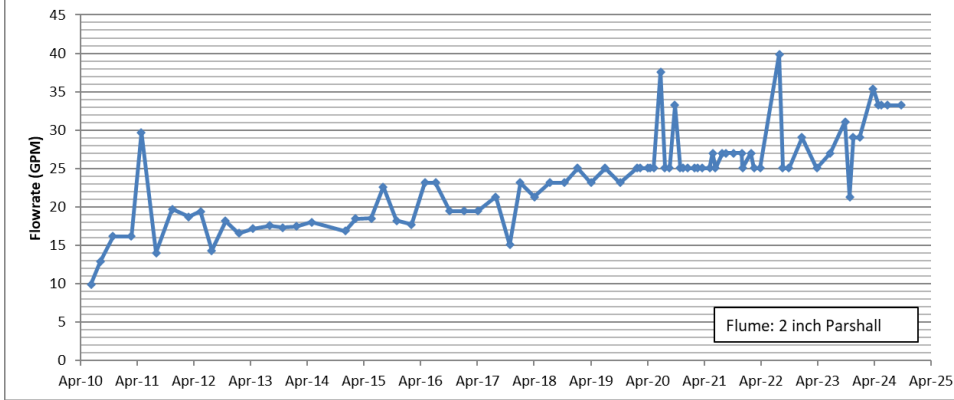




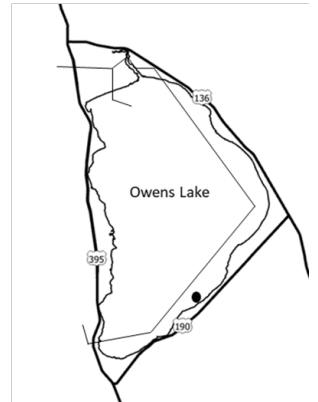
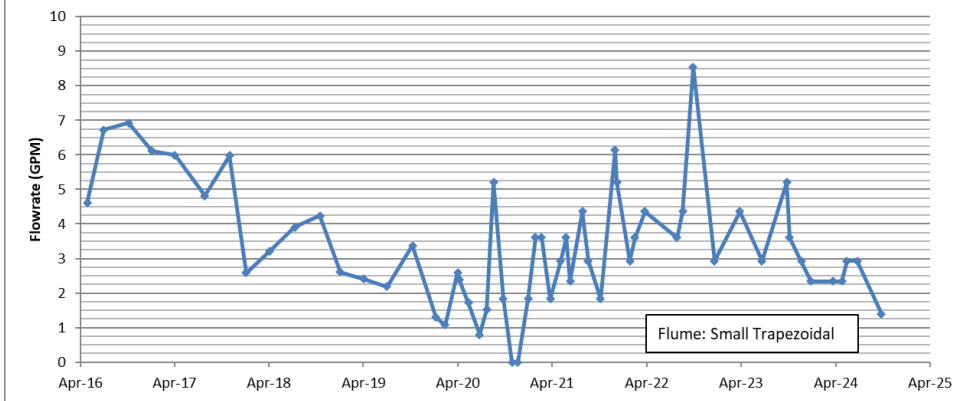




PPG Flowing Well (Flume) - Parcel 53



Tubman Cement Pond (Flume) - Parcel 54



Northwest Spring (Flume) - Parcel 55

